

CERTIFIED RECORD OF LAND CORNER MONUMENTATION

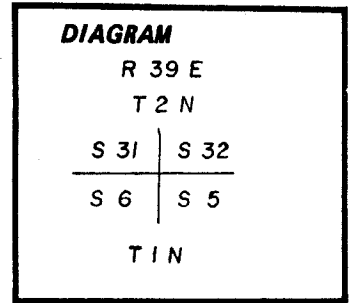
A-5

~~2-5~~

History of original corner establishment:

Corner originally set in 1863 by Timothy Davemport under Government Contract 102. Surveyor General Notes state.

- Set post corner to sections 5, 6, 31, 32 from which a red fir 18" diameter bears N 25° E 18 links distant.
- A birch 5" diameter bears S 40° W, 31 links distant
- A red fir 6" diameter bears NW 16 links
- A tamarak 18" diameter bears SE 30 links



Corner was retraced by Rufus S. Moore in 1881 under Government Contract 382. Surveyor General Notes state:

Point 23 links N of corner to sections 31 and 32 set new post. No subsequent re-survey found in record.

Description of corner evidence found:

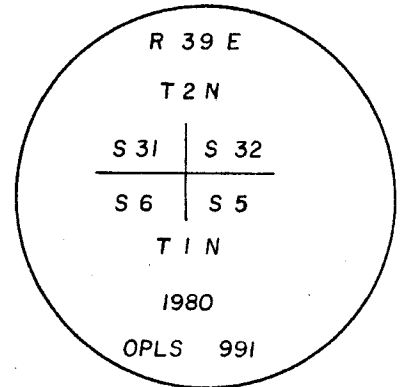
None

See map of survey number 1- 81, as recorded in the office of the Union County surveyor.

Description of monument and accessories I established to perpetuate the original location of this corner:

At single proportionate distance I set a 1" x 30" galvanized iron pipe with brass cap marked as show, 27" in the ground. From which, New BTs:

- A 15" diameter tamarack bears N 7° E, 40.4 ft marked T2N R39E S32 Bt
- A 12" diameter tamarack bears S 68° E, 2.8 ft marked T1N R39E S5 BT
- A 8" diameter fir bears S 21° W, 34.6 ft marked T1N R39E S6 BT
- A 14" diameter tamarack bears N 85° W, 5.4 ft marked T2N R39E S31 BT



I used a steel tape and a magnetic compass set at 20° E declination. I set a brass washer marked OPLS 991 at the BT blaze.

REGISTERED PROFESSIONAL LAND SURVEYOR

Gregory T. Blackman
OREGON
JULY 13, 1973
GREGORY T. BLACKMAN
991

Office of..... County of.....
State of..... I hereby certify that the within instrument was filed in this office
for record on the..... day of..... 19.....
..... by
(COUNTY OFFICIAL)

UNION COUNTY SURVEYOR (DEPUTY)

Date Received _____

Date Filed _____

By _____

File No. 87-84R

CERTIFIED RECORD OF LAND CORNER MONUMENTATION

HISTORY OF ORIGINAL CORNER ESTABLISHMENT:

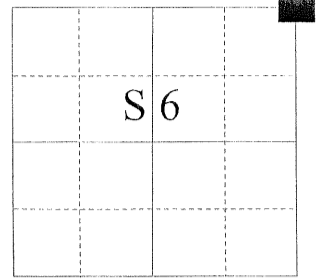
Corner originally established by Timothy W. Davenport under GLO Contract No. 102, dated July 20, 1863. Surveyor General Record States:

- Set post cor. to Secs. 5, 6, 31 and 32, from which:
- A red fir 18 in. dia. bears N25E, 18 lks. dist.
- A birch 5 in. dia. bears S40W, 31 lks. dist.
- A red fir 6 in. dia. bears NW 16 lks.
- A tamarack 18 in. dia. bears SE 30 lks. dist.

The line was retraced by Rufus S. Moore under GLO Contract No. 382, dated March 23, 1881. Surveyor General Records states:
Point 23 lks. North of Cor to Secs. 31 and 32. Set new post.

In Survey Number 1-81, Gregory T. Blackman finds no remaining evidence of the original corner and places a monument at proportionate distance. Union County Monumentation record 87-84R states:
A single proportionate distance I set a 1" x 30" galvanized iron pipe with brass cap marked as shown, 27" in the ground, from which:
A 15" diameter tamarack bears N7°E, 40.4 ft marked T3N R39E S32 BT.
A 12" diameter tamarack bears S68°E, 2.8 ft. marked T1N R39E S5 BT.
A 8" diameter fir bears S21°W, 34.6 ft. marked T1N R39E S6 BT.
A 14" diameter tamarack bears N85°W, 5.4 ft. marked T2N R39E S31 BT.

T1 N R 39 E A-05



DESCRIPTION OF CORNER EVIDENCE FOUND:

A 1 in. iron pipe with 2 1/2" brass cap, marked as shown below, 4 inches above ground, from which:

- A 16" Western Larch bears North 7° East, a distance of 40.4 feet, dead with partially healed blaze.
- A Western Larch snag bears South 68° East, a distance of 2.8 feet, dead with scribe marks visible on a partially healed blaze.
- A 14 inch Western Larch bears North 85° West, a distance of 5.4 feet, alive and vigorous with partially healed blaze.

DESCRIPTION OF MONUMENT AND ACCESSORIES I ESTABLISHED

TO PERPETUATE THE ORIGINAL LOCATION OF THIS CORNER:

From the brass cap monument, I take new accessories:

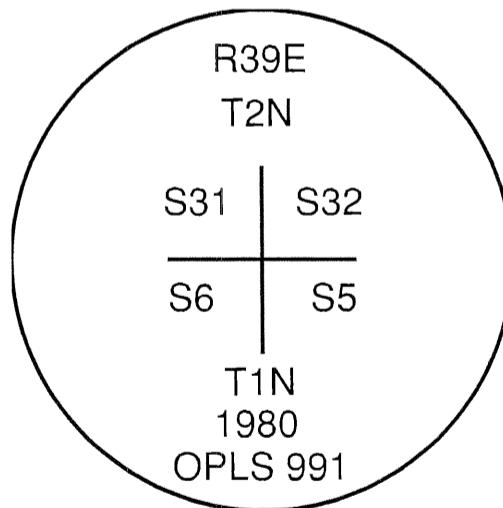
- A 6 inch White Fir bears North 58° East, a distance of 5.40 feet, marked X BT.
- An 8 inch White Fir bears South 40° East, a distance of 12.80 feet, marked T1N R39E S5 BT.
- A 5 inch White Fir bears South 41° West, a distance of 3.60 feet, marked X BT.

I certify that this monument was perpetuated September 26, 2012.

**REGISTERED
PROFESSIONAL
LAND SURVEYOR**

OREGON
June 2, 2010
JEFFERY S. HSU
83571

Renewal Date: June 30, 2013



**UNION COUNTY
SURVEYOR**

Date Received 10/8/12

Date Filed 10/8/12

Filed By R. Robinson, Deputy

File Number 051-2012R

I use a magnetic compass and steel tape in establishment of the accessories. Distances are to a 60d spike in the right hand side of the bearing trees. Bearings are to a brass washer marked OPLS 83571 in the upper portion of the lower blaze. Magnetic Declination used was 16° East.