

CERTIFIED RECORD OF LAND CORNER MONUMENTATION

A-3

History of original corner establishment:

Corner originally set in 1863 by Timothy W. Davenport under Government Contract 102. Surveyor General Notes state:

Set quarter section post from which:

- A pine 18" diameter bears S 61 links dist.
- A pine 36" diameter bears N 78° E, 140 links dist.

This line was retraced in 1881, by Rufus S. Moore, under Government Contract 382. Surveyor General Notes state:

Point 9 links south of 1/4 section corner. The post being decayed and the witness tree on South fallen, I set post at the original point from which:

- A pine 36" diameter bears N 78° E, 140 links dist.
- A pine 30" diameter bears S 48° W, 46 links dist. No evidence of resurvey found in record.

Description of corner evidence found:

Found BTs

- Found 36" pine stump with scribes visible S 48° W, 46 links dist.
- Found rotted stump N 78° E, 140 links

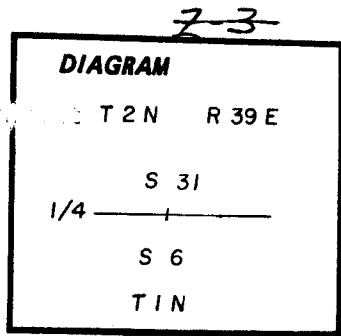
See survey number 1-81 as recorded in the office of the Union County Surveyor.

Description of monument and accessories I established to perpetuate the original location of this corner:

I marked a 6" fir 1/4 on the west face for the 1/4 corner. The corner was set by original bearings and distance from the existing bearing trees.

From which New BTs:


- A 13" diameters douglas fir bears N 30° E, 18.7 ft marked T2N R39E 1/4 S31 BT
- An 18" p. pine bears S 55° W, 29.2 ft marked T1N R39E 1/4 s6 BT.



REGISTERED
 PROFESSIONAL
 LAND SURVEYOR

Gregory T. Blackman

OREGON
 JULY 13, 1973
 GREGORY T. BLACKMAN
 991



I used a steel tape and a magnetic compass with 20° E declination. I also set brass washers marked OPLS 991 at the BT blaze.

Office of..... County of.....
 State of....., I hereby certify that the within instrument was filed in this office
 for record on the..... day of....., 19.....
 by..... (COUNTY OFFICIAL) (DEPUTY)

**UNION COUNTY
SURVEYOR**

Date Received _____

Date Filed _____ ☆ GPO—798-276

By _____

File No. 86-84 B

CERTIFIED RECORD OF LAND CORNER MONUMENTATION

HISTORY OF ORIGINAL CORNER ESTABLISHMENT:

Corner originally established by Timothy W. Davenport under GLO Contract No. 102, dated July 20, 1863. Surveyor General Record States:

Set sec. post, from which,
A Pine 18 in. dia. bears S61 lks. dist.
A Pine 36 in. dia. bears N78E, 140 lks dist.

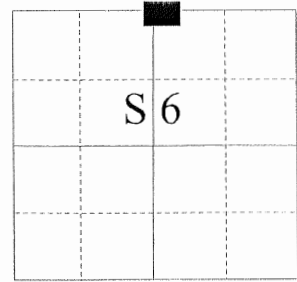
The line was retraced by Rufus S. Moore under GLO Contract No. 382, dated March 23, 1881. Surveyor General Records states:

Point 9 lks. South of the 1/4 Sec. Cor. The post being decayed and the witness tree on S. fallen, I set post at the original point, from which:

A pine 36" diamater bears N78E 140 lks. dist.
A pine 30 in. dia. bears S48W 46 lks. dist.

In Survey Number 1-81, Gregory T. Blackman finds the bearing trees set by Rufus Moore and positions the corner from accessories. Union County Monumentation record 86-84R states: I marked a 6" fir 1/4 on the west face for the 1/4 corner. The corner was set by original bearings and distance from the existing bearing trees. From which New Bts:
A 13" diameters douglas fir bears N30°E, 18.7 ft. marked T2N R39E 1/4 S31 BT.
An 18" p. pine bears S55°W, 29.2 ft. marked T1N R39E 1/4 S6 BT.

T1 N R 39 E A-03



DESCRIPTION OF CORNER EVIDENCE FOUND:

A 15" Douglas Fir with a healed blaze on the West side, from which:

- A 19" Douglas Fir bears North 35° East, a distance of 18.7 feet, high stumped with healed blaze.
- A 25" Ponderosa Pine bears South 55° West, a distance of 29.2 feet, high stumped with healed blaze.
- A 36" Pine stump bears South 48° West, a distance of 30.4 feet, with visible scribe marks.

DESCRIPTION OF MONUMENT AND ACCESSORIES I ESTABLISHED

TO PERPETUATE THE ORIGINAL LOCATION OF THIS CORNER:

From the 15" Douglas Fir monument, I take new accessories:

- A 4 inch Ponderosa Pine bears North 65° East, a distance of 34.20 feet, marked X BT.
- A 5 inch Ponderosa Pine bears South 26° East, a distance of 21.40 feet, marked 1/4 S6 BT.
- A 5 inch Ponderosa Pine bears South 81° West, a distance of 25.00 feet, marked 1/4 S6 BT.
- A 5 inch Douglas Fir bears North 71° West, a distance of 70.50 feet, marked 1/4 S31 BT.

REGISTERED
PROFESSIONAL
LAND SURVEYOR

OREGON
June 2, 2010
JEFFERY S. HSU
83571

Renewal Date: June 30, 2013

I use a magnetic compass and steel tape in establishment of the accessories. Distances are from the center of the Fir tree to a 60d spike in the right hand side of the bearing trees. I place a brass washer marked OPLS 83571 in the upper portion of the lower blaze. Magnetic Declination used was 16° East.

**UNION COUNTY
SURVEYOR**

Date Received 10/8/12

Date Filed 10/8/12

Filed By R. Robinson, Deputy

File Number 052-2012R

A-03