

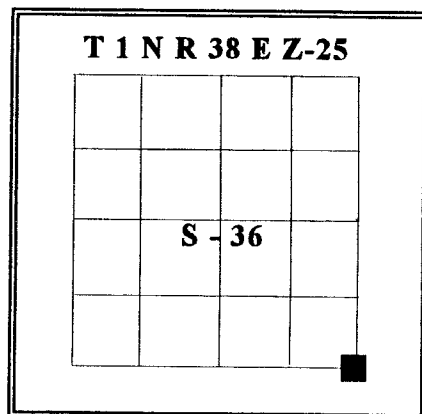
CERTIFIED RECORD OF LAND CORNER MONUMENTATION

HISTORY OF ORIGINAL CORNER ESTABLISHMENT:

Corner was set in the original survey of the Base Line by Timothy W. Davenport under General Land Office contract number 102, dated July 20, 1863.

GLO notes state;

Set post in a mound of stone for corner to Township 1 North, Ranges 38 & 39 East.



No record of subsequent monumentation found in the Union County Survey records.

DESCRIPTION OF CORNER EVIDENCE FOUND:

Found a mound of stone approximately 5 feet south of an east - west fence line. I accept this mound of stone evidence of the original corner. See Map of Survey Number 022-1997 for a detailed description of the supporting evidence.


DESCRIPTION OF MONUMENT AND ACCESSORIES I ESTABLISHED TO PERPETUATE THE ORIGINAL LOCATION OF THIS CORNER:

In the mound of stone I set 2-1/2 inch by 30 inch aluminum pipe with aluminum cap marked as shown, 24 inches in the ground.

From which:

Reference Objects:

- A 5/8" by 30" rebar bears N 24°E, 15.95 feet, with 1-1/2" aluminum cap marked "UCS NE RP".
- A 5/8" by 30" rebar bears S 42°E, 14.83 feet, with 1-1/2" aluminum cap marked "UCS SE RP".
- A 5/8" by 30" rebar bears S 53°W, 12.70 feet, with 1-1/2" aluminum cap marked "UCS SW RP".
- A 5/8" by 30" rebar bears N 49°W, 9.84 feet, with 1-1/2" aluminum cap marked "UCS NW RP".



Raised mound of stone, 4 foot base to top of cap.

I hereby certify that the above corner point was perpetuated as hereon described on July 23, 1997.

Witnessed by: Jeff Petersen



Renewal Date July 30, 1999

UNION COUNTY SURVEYOR

Date Received 8-28-97

Date Filed 9-13-97

By [Signature]

File No. 044-1997R

I used a steel tape and magnetic compass in the establishment of new accessories. I used 18° east declination and the measurement was taken to the center of the aluminum cap on the rebar.

HORIZONTAL CONTROL DATA
UNION COUNTY, OREGON
OREGON STATE PLANE, NORTH ZONE (3601)

STA NAME: 201514

SECTION CORNER COMMON TO SECTIONS 31 AND 36 ONLY

TWP. 1 N. RGE. 38 & 39 E.

GEODETIC COORD: NAD 83(91)

DATE TIED: February 19, 2015

LAT: 45 ° 30 ' 53.16565 " N

SURVEYOR: RICK G. ROBINSON
OPLS 2219

LONG: 117 ° 59 ' 39.90339 " W

FIRM: BAGETT, GRIFFITH, & BLACKMAN
2006 ADAMS AVENUE
LAGRANDE, OR 97850
(541) 963-6092

SP. COOR: NAD 83(91)

N: 683730.070 INT FT.

E: 8844264.479 INT FT.

TYPE: GPS

THETA: 1 ° 46 ' 36.9263858 "

ORDER: SECOND CLASS: 1

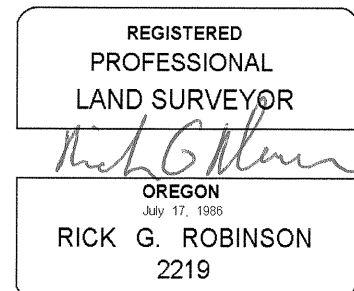

SCALE FACTOR: 0.9999127958

ELEV: 3023.72 US FT.

ELEV: DATUM: NGVD 29

COMMENTS:

2 1/2" Aluminum monument in
mound of stone



Renewal Date: December 31, 2016

1 METER = 3.280833333... US FEET = 39.37 INCHES

1 METER = 3.280839895 INT'L FEET OR 1 INCH = 2.54 CM

TO CALCULATE ELEVATION FACTOR (IN THE NORTH AMERICAN CONTINENT)

DIVIDE 20,906,000 BY (20,906,000 + ELLIPSOID ELEV. IN FEET)