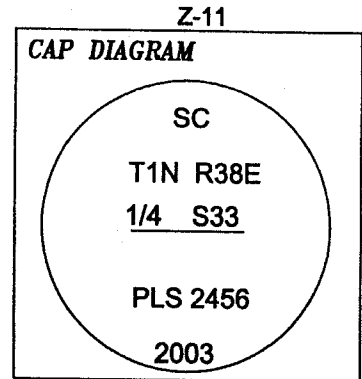




Land Surveying & Boundary Consulting

P.O. Box 19  
Mill City, OR 97360  
(503) 897-2722

**CERTIFIED RECORD OF LAND CORNER MONUMENTATION**



**History of original corner establishment:**

**Timothy W. Davenport, Contract No. 102, Aug 12, 1863**

Set post, from which:

A pine 16 ins. in dia. bears N 55° E 14 lks. (9.2 ft.) dist.

A pine 16 ins. in dia. bears N 10° W 24 lks (15.8 ft.) dist.

**Description of corner evidence found:**

I find an old fence corner within 10 ft. of the proportioned position. At record bearing and distance for the northeast BT I find an old fir stump. Just beyond this stump is an old stump (possibly a pine). Both are too rotted and cut too low to tell if they were BTs. At the record bearing and distance for the northwest BT I find a possible stumphole. About 10 ft. north of the fence corner I find a slab of wood with an old weathered face. There are no marks visible, but its dimensions of 5 1/2" x 17" long make it appear to be a BT face. Just beyond this face is an old rotted log (the source of the weathered face), which probably came from the stumphole.

As the evidence shows I am in the right area but there is not enough to definitely determine the exact original location, I accept the fence corner as the best available evidence of the location of the original corner.

**Description of monument and accessories I established to perpetuate the original location of this corner:**

**Monument Set:**

A 3 1/4" aluminum cap, marked as shown, on a 2 1/2" x 30" aluminum pipe (standard U.S.F.S. aluminum monument) with rock collar. Cap set on East side of fence post and as close as feasible.

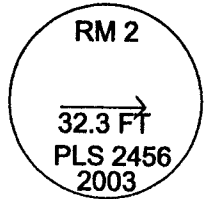
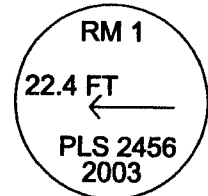
**Accessories Set:**

A Deep 1 magnet buried 12 inches bears N 38°37'04" E 11.0 ft.

A 2 1/2" aluminum cap, marked as shown, on a 5/8" x 24" rebar bears S 87°10'09" E 22.4 ft.

A 2 1/2" aluminum cap, marked as shown, on a 5/8" x 24" rebar bears N 89°32'23"W 32.3 ft.

Red paint, posts and signs added as needed.



**NAD 83 (CORS 2002) Coordinates:**

Geographic	State Plane (North Zone)
45°30'52.8863" N	N 208,219.712 Meters
118°04'00.1217" W	E 2,690,087.192 Meters
Convergence 1° 43'32"	

REGISTERED PROFESSIONAL LAND SURVEYOR

*Evelyn R. Kalb 1/19/04*

OREGON  
July 25, 1990  
Evelyn R. Kalb  
2456  
EXPIRES: 06/30/2005

**Equipment:** Hand compass, Var. 18° E, Nikon Total Station loggers tape, clinometer

**Date:** August 14 & 25, 2003

**Crew:** Evelyn Kalb, Richard Chesebro, Ron Walter, Michael Cordoza

See also the Record of Survey filed concurrently with this certification.

**UNION COUNTY SURVEYOR**

Date Received 2/3/04  
Date Filed 2/25/04  
Filed By R. ROBINSON, Deputy  
File Number 010-2004R