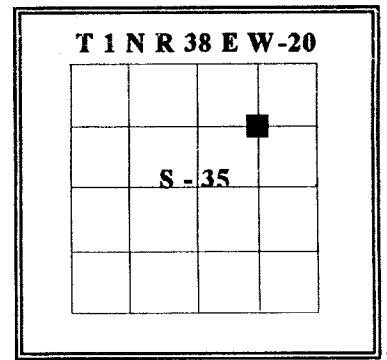


CERTIFIED RECORD OF LAND CORNER MONUMENTATION

HISTORY OF ORIGINAL CORNER ESTABLISHMENT:

This corner was not set in the original survey.



No record of subsequent monumentation was found in the Union County Survey records.

DESCRIPTION OF CORNER EVIDENCE FOUND:

None

See Map of Survey Number 022-1997.

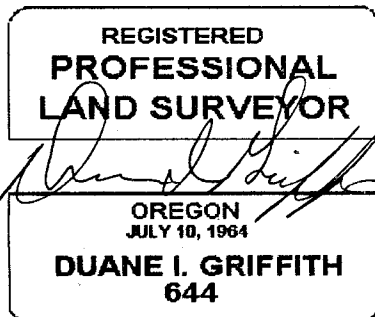
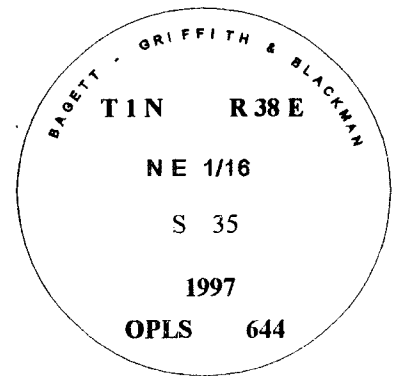
DESCRIPTION OF MONUMENT AND ACCESSORIES I ESTABLISHED TO PERPETUATE THE ORIGINAL LOCATION OF THIS CORNER:

At the position determined by survey I set 2-1/2 inch by 30 inch aluminum pipe with aluminum cap marked as shown, 27 inches in the ground, from which, reference objects;

A 5/8" by 30" rebar bears N 33° E, 6.20 feet, with 1-1/2" aluminum cap marked "BGB N RP".

A 5/8" by 30" rebar bears S 1° W, 13.40 feet, with 1-1/2" aluminum cap marked "BGB S RP".

I hereby certify that the above corner point was perpetuated as hereon described on July 23, 1997. Witnessed by: Jeff Madsen
Greg Blackman Jr.



Renewal Date July 30, 1999

I used a steel tape and magnetic compass in the establishment of new accessories. I used 18° east declination and the measurement was taken to the center of the aluminum cap on the rebar.

8-28-97
9-13-97
<i>Greg Blackman</i>
File No. 047-1997R

W 20