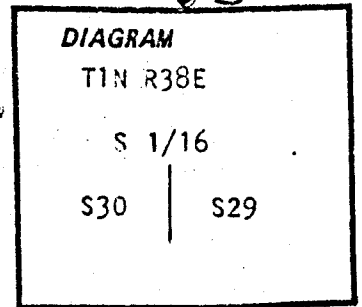


CERTIFIED RECORD OF LAND CORNER MONUMENTATION

4
8-5

History of original corner establishment:

Corner not established in original survey



No record of subsequent monumentation found in County Records.

Description of corner evidence found:

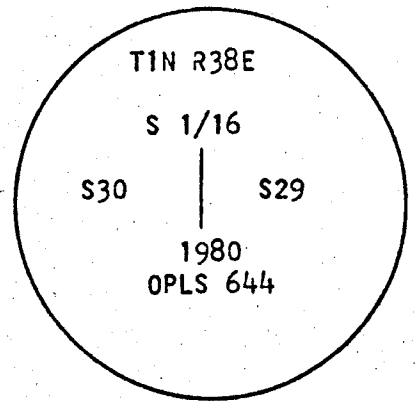
See map of survey No. 73-80.

Description of monument and accessories I established to perpetuate the original location of this corner:

At proportionate distance I set 2 1/2" x 30" iron pipe with brass cap marked as shown 22" in ground from which:

- A 12" p pine bears N 23° E, 23.5 ft, marked S1/16 S29 BT
- A 13" fir bears N 73° W, 36.7 ft marked S 1/16 S30 BT

Raised mound of stone.



REGISTERED PROFESSIONAL LAND SURVEYOR

Handwritten signature of Duane I. Griffith

OREGON
JULY 10, 1964
DUANE I. GRIFFITH
644

Brass washer nailed to BT Blaze. Used steel tape and magnetic compass with 17° E declination. Distance measured to center of tree.

Office of..... County of.....

State of..... I hereby certify that the within instrument was filed in this office for record on the..... day of....., 19.....

..... by (COUNTY OFFICIAL) (DEPUTY)

UNION COUNTY SURVEYOR

Date Received _____
☆ GPO-798-276

Date Filed _____

By _____

File No. 83-84 R

CHESEBRO & KALB

Land Surveying &
Boundary Consulting

P.O. Box 19,
Mill City, OR 97360
(503) 897-2722

CERTIFIED RECORD OF LAND CORNER MONUMENTATION

History of original corner establishment:

Duane I. Griffith, PLS 644, 1980, C.S. 73-80, Union Co.
79-84R

At proportionate distance I set 2 1/2" x 30" iron pipe with brass cap 22" in ground, from which:

A 12" P. Pine bears N 23° E 23.5 feet, marked S 1/16 S29
BT

A 13" fir bears N 73° W 36.7 feet marked S 1/16 S30 BT
Raised mound of stone

Brass washer nailed to BT blaze

Description of corner evidence found:

Monument Found:

A 2 1/2" brasscap, marked as shown, on a 2 1/2" galvanized iron pipe, firmly set in a rock collar, 8" showing above the ground.

Accessories Found:

A ponderosa pine, 15 ins. diam. bears N 23° E 23.5 ft., alive & healthy with a healed double blaze.

A fir, 19 ins. diam. bears N 73° W 36.7 ft., alive & healthy with a healed double blaze.

Description of monument and accessories I established to perpetuate the original location of this corner:

Red paint, posts and signs added as needed.

Equipment: Hand compass, Var. 18° E, Nikon total station, nylon tape, clinometer

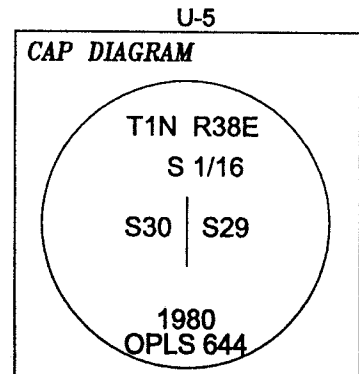
Date: July 23, 2003

Crew: Ron Walter, Michael Cordoza

NAD 83 (CORS 2002) Coordinates:

Geographic	State Plane (North Zone)
45°31'59.7370" N	N 210,210.627 Meters
118°05'50.7746" W	E 2,687,625.402 Meters
Convergence 1° 42'14"	

See also the Record of Survey filed concurrently with this certification.



REGISTERED
PROFESSIONAL
LAND SURVEYOR

Evelyn R. Kalb 11/25/03

OREGON
July 25, 1990
Evelyn R. Kalb
2456

EXPIRES: 06/30/2005

UNION COUNTY
SURVEYOR

Date Received *12/8/03*

Date Filed *12/31/03*

Filed By *[Signature]*

File Number *050-2003R*