

CERTIFIED RECORD OF LAND CORNER MONUMENTATION

History of original corner establishment:

Corner established by Joseph G. Gray under GLO contract No. 120 dated May 27, 1867.

Surveyor General Record states

Set 1/4 section corner post from which:
A larch 9" diameter bears N 70° E, 24 links.
A larch 10" diameter bears S 40° W, 16 links.

Corner was retraced by Kimbrell in 1891, see narrative on map of survey

No record of subsequent remonumentation found in county records.

Description of corner evidence found:

None.

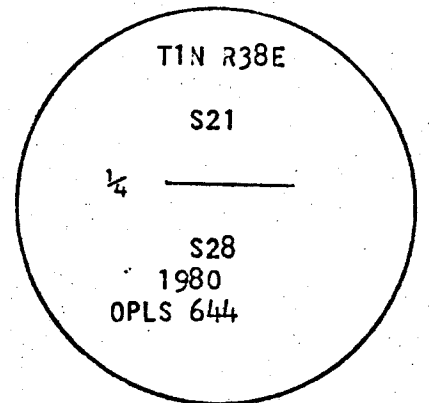
See map of survey No. 73-80

Description of monument and accessories I established to perpetuate the original location of this corner:

At proportionate distance I set 2 1/2" x 30" iron pipe with brass cap marked as shown 30" in ground from which:

New BTs

A 12" p. pine bears S 43° W, 32.0 ft marked 1/4 S28 BT
A 12" tamarack bears N 56° W, 28.4 ft marked 1/4 S21 BT



Brass washer nailed to BT blaze. Used steel tape and magnetic compass with 17°E declination. Distance measured to center of tree.

REGISTERED PROFESSIONAL LAND SURVEYOR
Duane I. Griffith
OREGON JULY 10, 1964
DUANE I. GRIFFITH
644

Office of..... County of.....
State of....., I hereby certify that the within instrument was filed in this office
for record on the..... day of....., 19.....
..... by
(COUNTY OFFICIAL) (DEPUTY)

UNION COUNTY SURVEYOR
Date Received _____
Date Filed SPC-790-276
By _____
File No. 75-84 R

CERTIFIED RECORD OF LAND CORNER MONUMENTATION

HISTORY OF ORIGINAL CORNER ESTABLISHMENT:

Corner originally established by Joseph G. Gray under joint GLO contract with William H. Odell Number 120, dated May 27, 1867. Surveyor General record states:

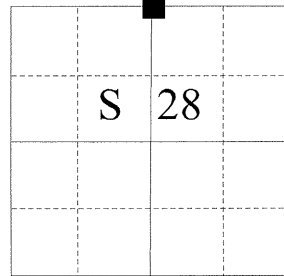
Set 1/4 section corner post, from which:
 A larch, 9 ins. diam., bears N 70° E, 24 lks.
 A larch, 10 ins. diam., bears S 40° W, 16 lks.

Corner was determined to be lost by Duane Griffith in Survey Number 73-80. He replaces the monument by proportionate measurement. Union County Monumentation record states:

At proportionate distance, I set a 2 1/2" x 30" iron pipe with brass cap, 30" in the ground, from which:

A 12" P.Pine bears S 43° W, 32.0 ft. marked 1/4 S28 BT.
 A 12" Tamarack bears N 56° W, 28.4 ft. marked 1/4 S21 BT.

T 1 N R 38 E R-11



DESCRIPTION OF CORNER EVIDENCE FOUND:

Found 2 1/2" iron pipe with 2 1/2" brass cap, marked as shown below, flush with the ground, from which:

A stump hole bears South 43° West, a distance of 32 ft., with downed pine tree adjacent.
 A 14 inch Western Larch bears North 56° West, a distance of 28.4 feet, standing dead with healed blaze.

SEE SURVEY NUMBER 018-2014

DESCRIPTION OF MONUMENT AND ACCESSORIES I ESTABLISHED

TO PERPETUATE THE ORIGINAL LOCATION OF THIS CORNER:

From the brass cap monument, I take new accessories:

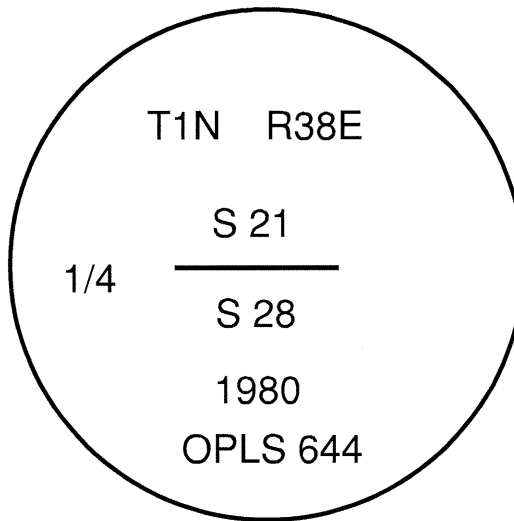
A 13 inch Western Larch bears North 46° East, a distance of 39.80 feet, marked 1/4 S21 BT.
 A 27 inch Ponderosa Pine bears South 62° East, a distance of 45.65 feet, marked 1/4 S28 BT.
 A 25 inch Ponderosa Pine bears South 80° West, a distance of 8.40 feet, marked 1/4 S28 BT.
 A 25 inch Ponderosa Pine bears North 42° West, a distance of 31.70 feet, marked 1/4 S21 BT.

I hereby certify that the corner was perpetuated on June 23, 2014.

REGISTERED
PROFESSIONAL
LAND SURVEYOR

OREGON
June 2, 2010
JEFFREY S. HSU
83571

Renewal Date: June 30, 2015



**UNION COUNTY
SURVEYOR**

Date Received 7/11/14

Date Filed 7/11/14

Filed By [Signature]

File Number 021-2014R

I used a steel tape and magnetic compass in the establishment of the new accessories. I used 16° East declination, the distances are to a 60d spike in the right hand side of the bearing trees. Bearings are to a washer marked OPLS 83571 set in the upper portion of the BT blaze.

HORIZONTAL CONTROL DATA

UNION COUNTY, OREGON

OREGON STATE PLANE, NORTH ZONE (3601)

STA NAME: 201537

1/4 SECTION CORNER COMMON TO SECTIONS 21 AND 28

TWP. 1 N. RGE. 38 E.

GEODETIC COORD: NAD 83(91)

DATE TIED: October 20, 2015

LAT: 45 ° 32 ' 40.02802 " N

SURVEYOR: RICK G. ROBINSON
OPLS 2219

LONG: 118 ° 3 ' 59.45182 " W

FIRM: BAGETT, GRIFFITH, & BLACKMAN
2006 ADAMS AVENUE
LAGRANDE, OR 97850
(541) 963-6092

SP. COOR: NAD 83(91)

N: 693983.373 INT FT.

E: 8825466.256 INT FT.

TYPE: GPS

THETA: 1 ° 43 ' 32.8582695 "

ORDER: SECOND CLASS: 1

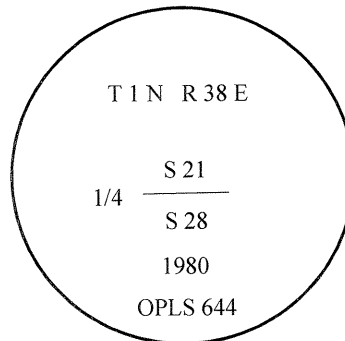
SCALE FACTOR: 0.9999160584

ELEV: 3148.66 US FT.

ELEV: DATUM: NGVD 29

COMMENTS:

2 1/2" iron pipe with 2 1/2" brass cap marked
as shown



REGISTERED
PROFESSIONAL
LAND SURVEYOR

OREGON
July 17, 1986
RICK G. ROBINSON
2219

Renewal Date: December 31, 2016

1 METER = 3.2808333333... US FEET = 39.37 INCHES

1 METER = 3.280839895 INT'L FEET OR 1 INCH = 2.54 CM

TO CALCULATE ELEVATION FACTOR (IN THE NORTH AMERICAN CONTINENT)

DIVIDE 20,906,000 BY (20,906,000 + ELLIPSOID ELEV. IN FEET)