

CERTIFIED RECORD OF LAND CORNER MONUMENTATION

R-9

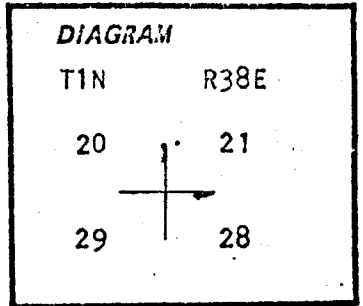
History of original corner establishment:

Corner established by Joseph G. Gray under GLO contract No. 120 dated May 27, 1867.

Surveyor General Record states

Set post corner for sections 20-21-28-29 from which:

- A fir 24" diameter bears N 30° W, 35 links
- A larch 14" diameter bears N 80° E, 16 links
- A larch 14" diameter bears S 80° W, 25 links
- A larch 12" diameter bears S 70° E, 36 links



This corner was found to be 5 chains north by Kimbrell, in 1891 Kimbrell set stone 22" x 12" x 2" in place of rotted post. See narrative on map of survey

Description of corner evidence found:

None.

See map of survey No. 73-80

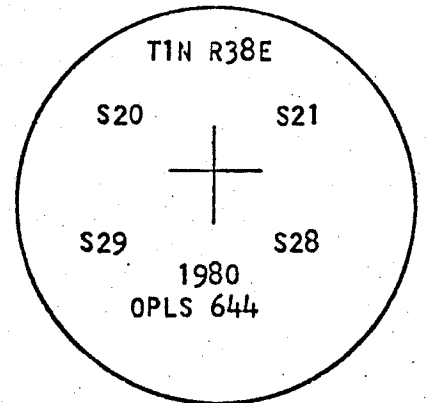
Description of monument and accessories I established to perpetuate the original location of this corner:

At proportionate distances I set 1 1/2" x 30" iron pipe with brass cap marked as shown 28" in ground, from which;

New BTs

- A 14" fir bears S44°E, 148.2 ft marked T1N R38E S28 BT
- A 10" tamarack bears S50°W, 43.4 ft marked T1N R38E S29 BT

Raised mound of stone.



Brass washer nailed to BT blaze. Used steel tape and magnetic compass with 17°E declination. Distance measured to center of tree.

**REGISTERED  
PROFESSIONAL  
LAND SURVEYOR**

*Duane I. Griffith*

OREGON  
JULY 10, 1984  
**DUANE I. GRIFFITH**  
644

Office of..... County of.....  
 State of....., I hereby certify that the within instrument was filed in this office  
 for record on the..... day of....., 19.....  
 ..... by .....  
 (COUNTY OFFICIAL) (DEPUTY)

**UNION COUNTY  
SURVEYOR**

---

Date Received \_\_\_\_\_

★ GPO-798-276

Date Filed \_\_\_\_\_

By \_\_\_\_\_

File No. 74-84R

**CERTIFIED RECORD OF LAND CORNER MONUMENTATION**

**HISTORY OF ORIGINAL CORNER ESTABLISHED:**

Corner established by Joseph G. Gray under GLO contract No. 120 dated May 27, 1867. Surveyor General Record states:

Set Post corner for sections 20-21-28-29 from which:

- A Fir 24" diameter bears N 30° W, 35 links
- A Larch 14" diameter bears N 80° E, 16 links
- A Larch 14" diameter bears S 80° W, 25 links
- A Larch 12" diameter bears S 70° E, 36 links

Corner replaced by John W. Kimbrell under GLO contract No. 579, dated June 22, 1891. Surveyor General field notes state:

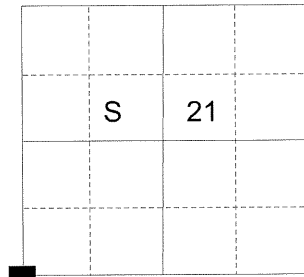
Set a stone 22x12x10 ins., 18 ins in the ground marked with 2 notched on S and 4 notches on E edges.

In Survey Number 73-80, Duane Griffith set a 1 1/2" x 30" iron pipe with brass cap marked as shown below 28" in the ground, by proportionate measurement, from which:

- A 14" Fir bears S44°E, 148.2 ft marked T1N R38E S28 BT
- A 10" Tamarack bears S50°W, 43.4 ft marked T1N R38E S29 BT

Raised a mound of stone.

T 1 N R 38 E R-09



**DESCRIPTION OF CORNER EVIDENCE FOUND:**

Found a 1 1/2" iron pipe with a 2 1/2" brass cap marked as shown, flush with ground with a collar of stone 1 foot diameter. From which:

- A stump with no marks visible, bears S 44° E, a distance of 149.00 feet.
- A 20" Western Larch bears S 50° W, a distance of 43.4 feet, alive and vigorous with a healed blaze.

SEE SURVEY NUMBER 034-2014

**DESCRIPTION OF MONUMENT AND ACCESSORIES I ESTABLISHED TO PERPETUATE THE ORIGINAL LOCATION OF THIS CORNER:**

From the iron pipe monument,

**NEW BEARING OBJECTS:**

- A 4" White Fir bears S 74° E, a distance of 58.45 feet, marked X BT.
- A 9" White Fir bears West, a distance of 5.85 feet, marked T1N R38E S20 BT.
- A 5/8" x 30" iron pin with yellow plastic cap bears N 1° W, a distance of 199.60 feet, marked BGB SURVEY MARKER, set by Survey Number 034-2014.

Found a steel fence post +/- 0.5 feet South of corner monument.

I hereby certify that the corner was perpetuated on November 5, 2014.

Witness: Thomas J. Kopp



Renewal Date: June 30, 2015

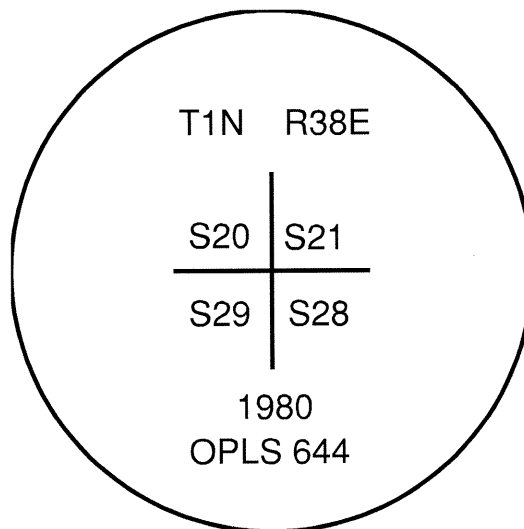
**UNION COUNTY SURVEYOR**

Date Received 11/10/14

Date Filed 11/10/14

Filed By [Signature]

File Number 066-2014R



I used a steel tape and magnetic compass in the establishment of the new accessories. I used 16° East declination, the distances are to a 60d spike driven into the right side of the root crown of the new bearing tree. A brass washer marked OPLS 83571 is attached to the BT blaze of the new bearing trees. I also use a Leica GS15 RTK GPS in the establishment of the new iron pin accessory.

# HORIZONTAL CONTROL DATA

## UNION COUNTY, OREGON

### OREGON STATE PLANE, NORTH ZONE (3601)

STA NAME: 201536

SECTION CORNER COMMON TO SECTIONS 20, 21, 28 AND 29

TWP. 1 N. RGE. 38 E.

GEODETIC COORD: NAD 83(91)

DATE TIED: October 20, 2015

LAT: 45 ° 32 ' 39.97954 " N

SURVEYOR: RICK G. ROBINSON  
OPLS 2219

LONG: 118 ° 4 ' 36.86705 " W

FIRM: BAGETT, GRIFFITH, & BLACKMAN  
2006 ADAMS AVENUE  
LAGRANDE, OR 97850  
(541) 963-6092

SP. COOR: NAD 83(91)

N: 693898.446 INT FT.

E: 8822804.881 INT FT.

TYPE: GPS

THETA: 1 ° 43 ' 6.32390951 "

ORDER: SECOND CLASS: 1

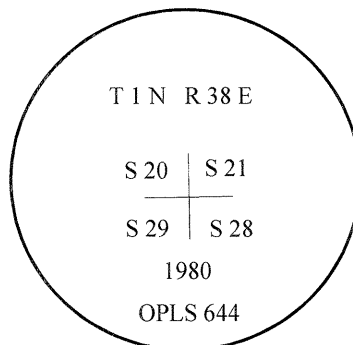
SCALE FACTOR: 0.9999160568

ELEV: 3273.26 US FT.

ELEV: DATUM: NGVD 29

COMMENTS:

1 1/2" iron pipe with 2 1/2" brass cap marked  
as shown



REGISTERED  
PROFESSIONAL  
LAND SURVEYOR

*Rick G. Robinson*

OREGON  
July 17, 1986  
RICK G. ROBINSON  
2219

Renewal Date: December 31, 2016

1 METER = 3.2808333333... US FEET = 39.37 INCHES

1 METER = 3.280839895 INT'L FEET OR 1 INCH = 2.54 CM

TO CALCULATE ELEVATION FACTOR ( IN THE NORTH AMERICAN CONTINENT)

DIVIDE 20,906,000 BY (20,906,000 + ELLIPSOID ELEV. IN FEET)