

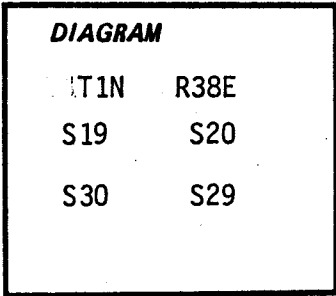
CERTIFIED RECORD OF LAND CORNER MONUMENTATION

Index File No. R-5

History of original corner establishment:

Corner established August 21, 1891 by John W. Kimball under G.L.O. contract. Surveyor General's notes state:

"78.00 summit of ridge and old indian trail, course S.E. and N.W. 80.00. Set stone 24"x10"x6" 6" in the ground. Note could not set deeper on account of rock underneath for corner to Sections 19, 20, 29, 30. Marked with two notches on S and 5 notches on East edges from which: A pine 14" in diameter bears S31½° E, 79 lks. distance marked T1N R38E S29 BT. A pine 14" in diameter bears S64° W, 219 lks. distance marked T1N R38E S 30 BT. A pine 22" in diameter bears N87° W, 217 lks. distance marked T1N R38E S19 BT. No other tree within bearing distance. Raised mound of stone 1½ ft. high 3 feet wide at base along side."



Description of corner evidence found:

No trace of 24" x 16" x 6" set stone on steep north slope. Some stone laying in the area from possible mound.
 Found down tree on top of ridge scribed T1N R38E S29 BT, S31°E, about 185'. Notes call for 79 links. (200 link error). Found standing pine snag 30" in dia. scribed T1N R38E S19 BT, N87°W, 142'. (217 links).
 Found badly decomposed tree laying south of ridge, entire blaze remaining scribed T1N R38E S30 BT. Unable to locate exact original position, record (S64°W 219 links).

Description of monument and accessories established to perpetuate the original location of this corner:

Set 2½" x 30" galvanized pipe with brass cap marked:
 Set pipe 22" in the ground with mound of stone to cap.
 From which a fir 14" in dia. bears N70°, 62.1 feet, scribed T1N R38E, S20 BT, a pine 18" in dia. bears S42°E, 49.9 feet scribed T1N R38E S29 BT, a fir 18" in dia. bears S59°W, 15.5 feet, scribed T1N R38E S30 BT. A fir 17" in dia. bears N11°W, 67.5 feet, scribed T1N R38E S19 BT. Placed 54-3s and 54-4s on BTs and standing snag.
 Painted blazes red. Painted 6" red band around BTs. Placed brass washer stamped PLS 1051 on foot blazes. Placed 54-2 and 54-4 on steel fence post 3' north of corner. Corner about 125' north of Smith Ridge.

T1N R38E
 S19 S20
 S30 S29
 OR PLS 1051
 1978

Witness: David L. Landers

REGISTERED
 PROFESSIONAL
 LAND SURVEYOR

Barry B. Barbour

OREGON
 OCT. 17, 1975
 BARRY B. BARBOUR
 1051

UNION COUNTY SURVEYOR	
Date Received	_____
Date Filed	_____
By	_____
File No.	<u>72-84 R</u>

Office of..... County Surveyor..... County of..... Union.....
 State of..... Oregon..... I hereby certify that the within instrument was filed in this office

for record on the..... day of..... May....., 1978
J. Vaels County Surveyor by *Georgia L. Linn* Clerk
(COUNTY OFFICIAL) (DEPUTY)

History of original corner establishment:**John W. Kimbrell, 1891, Contract 579**

Set stone 24 x 10 x 6 ins. 6 ins. in the ground. Note - could not set it deeper on account of rock underneath, marked with 2 notches on S and 5 notches on E edges.

A pine 14 ins. in dia. bears S 31 1/2° E 79 lks. (52.1 ft.) dist. marked T1N R38E S29 BT

A pine 14 ins. in dia. bears S 64° W 219 lks. (144.5 ft.) dist. marked T1N R38E S30 BT

A pine 22 ins. in dia. bears N 87° W 217 lks. 143.2 ft.) dist. marked T1N R38E S19 BT

No other tree within bearing distance

Raised mound of stone 1 1/2 ft. high 3 ft. wide at base alongside.

Barry B. Barbour, L.S. 1051, 1978, Union Co. 72-84R

Found: No trace of 24" x 16" x 6" (Barbour's record does state 16" not 10" as per Kimbrell's record) set stone on steep north slope. Some stone laying in the area from possible mound.

Found down tree on top of ridge scribed T1N R38E S29 BT, S 31° E about 185 ft. Notes call for 79 links. (200 link error).

Found standing pine snag 30 in. in dia. scribed T1N R38E S19 FT, N 87° W 142 ft. (217 links).

Found badly decomposed tree laying south of ridge, entire blaze remaining scribed T1N R38E S30 BT. Unable to locate exact original position, (record S 64° W 219 links).

Set: 2 1/2" x 30" galvanized pipe with brass cap, 22 ins. in the ground with mound of stone to cap, from which:

A fir 14 in. dia. bears N 70° (The plat is missing the E), 62.1 feet, scribed T1N R38E S20 BT

A fir 18 in. dia. bears S 42° E 49.9 feet, scribed T1N R38E S29 BT

A pine 18 in. dia. bears S 59° W 15.5 feet, scribed T1N R38E S30 BT

A fir 17 in. dia. bears N 11° W 67.5 feet, scribed T1N R38E S19 BT

Placed 54-3s and 54-4s on BTs and standing snag. Painted blazes red. Painted 6 in. red band around BTs. Placed brass washer stamped PLS 1051 on foot blazes. Places 54-2 and 54-4 on steel fence post 3 ft. north of corner. Corner about 125' north of Smith Ridge.

Duane I. Griffith, PLS 644, 1980 & 1981, C.S. 73-80 & C.S. 28-81

Found monument of record.

Forest Service Corner Card, R. Punches, Party Chief, 1982

Found: 2 1/2 in. brass cap set 4 in. above ground.

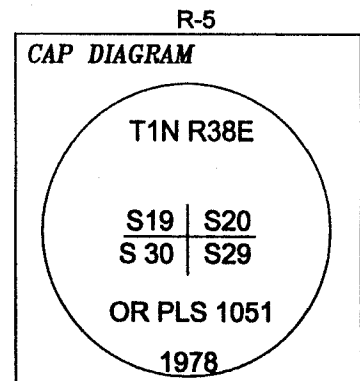
A 14 in. fir N 70° E 62 feet

An 18 in. pine S 42° E 50 feet

An 18 in. fir (not pine) S 59° W 15.5 feet

A 17 in. fir N 11° W 67.5 feet

(Continued on Page 2)

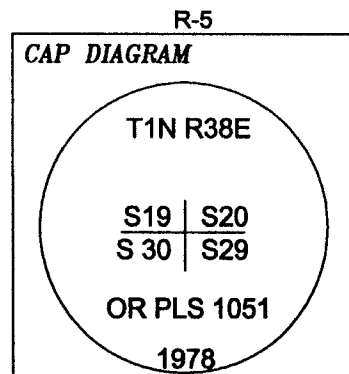




Land Surveying & Boundary Consulting

P.O. Box 19
Mill City, OR 97360
(503) 897-2722

CERTIFIED RECORD OF LAND CORNER MONUMENTATION



Description of corner evidence found:

Monument Found:

A 2 1/2" brasscap, marked as shown, on a 2 1/2" galvanized iron pipe, in a rock mound, 6" showing above the ground.

Accessories Found:

Found the original southeast BT dead & down with axe marks and BT signs at approximately S 31° E 185 ft.

Did not search for original southwest BT

A snag approximately 30 ins. in diam. and approximately 10 ft. high bears N 87° W 143 ft. (Orig.)

A Douglas fir, 18 ins. in diam. bears N 70° E 62.1 ft., alive & healthy with with overgrown double blaze. (Barbour BT)

A ponderosa pine, 23 ins. in diam. bears S 42° E 49.9 ft., alive & healthy with overgrown double blaze. (Barbour BT)

A Douglas fir (not pine), 24 ins. in diam. bears S 59° W 15.5 ft., alive & healthy, with overgrown double blaze. (Barbour BT)

A Douglas fir, 23 ins. in diam., bears N 11° W 67.5 ft., alive & healthy with overgrown double blaze. (Barbour BT)

Description of monument and accessories I established to perpetuate the original location of this corner:

Red paint, posts and signs added as needed.

Equipment: Hand compass, Var. 18° E, nylon tape, clinometer

Date: August 20, 2003

Crew: Ron Walter, Michael Cordoza

NAD 83 (CORS 2002) Coordinates:

Geographic	State Plane (North Zone)
45°32'38.2935" N	N 211,399.722 Meters
118°05'51.7463" W	E 2,687,568.943 Meters
Convergence 1° 42'13"	

See also the Record of Survey filed concurrently with this certification.

REGISTERED PROFESSIONAL LAND SURVEYOR

Evelyn R. Kalb 1/19/04
OREGON
July 25, 1990
Evelyn R. Kalb
2456

EXPIRES: 06/30/2005

UNION COUNTY SURVEYOR

Date Received 2/3/04

Date Filed 2/25/04

Filed By R. ROBINSON, DEPUTY

File Number 006-2004R