

CERTIFIED RECORD OF LAND CORNER MONUMENTATION

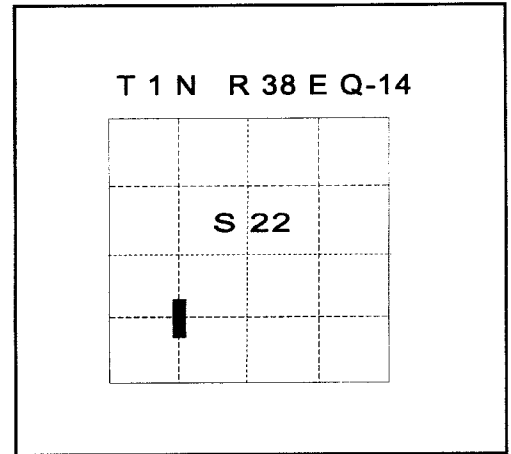
HISTORY OF ORIGINAL CORNER ESTABLISHMENT:

None Originally set

No record of subsequent monumentation found in UNION COUNTY survey records.

DESCRIPTION OF CORNER EVIDENCE FOUND:

NONE



See Survey Number 023-1999.

DESCRIPTION OF MONUMENT AND ACCESSORIES I ESTABLISHED

TO PERPETUATE THE ORIGINAL LOCATION OF THIS CORNER:

At position determined by survey, I set a 5/8" x 30" rebar with 2" aluminum cap marked as shown below, 30" in the ground, from which:

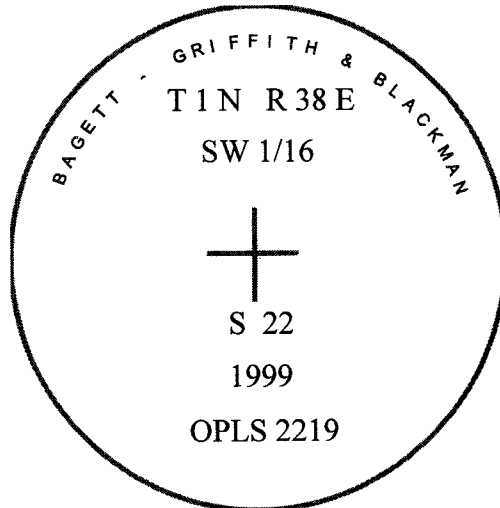
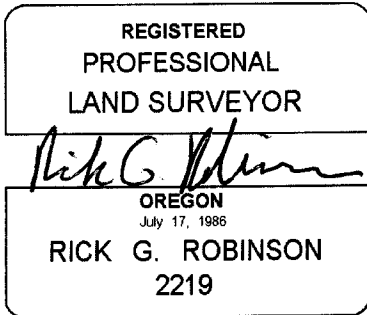
NEW BEARING TREES:

A 17" diameter Douglas Fir bears S 4° W, a distance of 61.87 feet, marked SW 1/16 S 22 BT.

A 16" diameter Ponderosa Pine bears S 47° W, a distance of 46.80 feet, marked SW 1/16 S 22 BT.

I hereby certify that the corner was monumented on May 24, 1999.

Witness: Greg Blackman Jr., Norb Volny



UNION COUNTY SURVEYOR

Date Received 5/26/99

Date Filed 7/17/99

Filed By Greg T. Shaw

File Number 018-1999R

I used magnetic compass and steel tape in the establishment of the accessories to this corner. The distance to the bearing trees is to a 50d spike driven on the right side of the tree at the root crown. I attached a brass washer marked OPLS 2219 to the BT blaze.