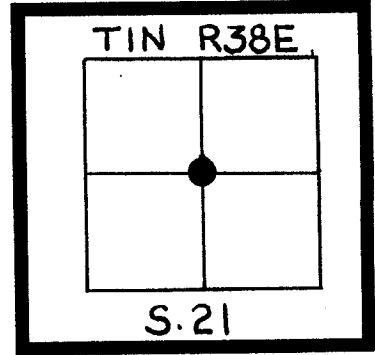


**CERTIFIED RECORD OF LAND CORNER MONUMENTATION**

**HISTORY OF ORIGINAL CORNER ESTABLISHMENT:**

This corner was never established. Position was based on survey by Duane Griffith, OPLS 644, Union County Survey 033-1994.



**DIAGRAM**

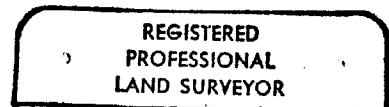
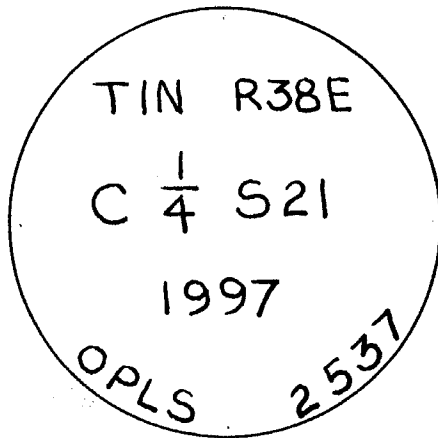
**DESCRIPTION OF CORNER EVIDENCE FOUND:**

None.


**DESCRIPTION OF MONUMENT AND ACCESSORIES I ESTABLISHED TO PERPETUATE THE ORIGINAL LOCATION OF THIS CORNER:**

- A 2 1/2" x 30" aluminum pipe with a 2 1/2" aluminum cap with a mound of stone.
- A 20" Ponderosa Pine bears N 25E, 83.1' scribed "C 1/4 S 21 BT".
- An 18" Ponderosa Pine bears S 27 W, 16.3' scribed "C 1/4 S 21 BT".
- A 2" aluminum cap on a 5/8" x 30" rebar bears N82-41-11E, 14.8'; stamped "RM".
- A 2" aluminum cap on a 5/8" x 30" rebar bears S82-58-32W, 15.9'; stamped "RM".

<b>UNION COUNTY SURVEYOR</b>
Date Received <u>6-24-97</u>
Date Filed <u>7-10-97</u>
By <u>A. Peterson, Deputy</u>
File No. <u>006-1997 R</u>



*H. W. [Signature]*



*Renews 12/31/98*

I hereby certify that the above corner point was perpetuated as hereon described on APRIL 22, 1997

Witnesses: Pete Elder, LSIT  
Doug Thomas