

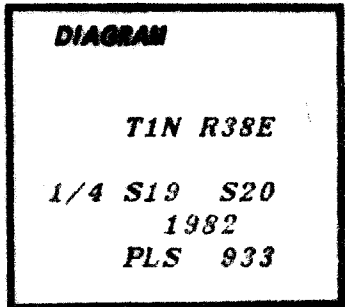
CERTIFIED RECORD OF LAND CORNER MONUMENTATION

History of original corner establishment:

1/4 Secs. 19 & 20, T. 1 N., R. 38 E., W. M.
Original corner was set by Kimbrell in October 1891.
His notes read: 40.00 a fir 4 ins dia which I marked
1/4 S on W face for 1/4 sec cor. from which
a pine 7 ins dia brs S70°W 102 lks dist-marked
1/4 S B.T. A fir 3 ins dia brs N7°E, 15 lks
dist-marked 1/4 S B.T.

In 1982, PLS 933 remonumented this corner.
His record reads: Found 10" Pine fallen down and
slid downhill 12' from roothole fragments of
scribing and BT scribe are visible

Set 2 1/2" Aluminum cap on 2 1/2" x 30" Aluminum Pipe stamped as shown
at original position N 70°E 67.3 from center of roothole. Scribed Two
Trees. A Fir 8" in dia. bears S 44°E 1.8 feet A Fir 10" dia. bears
N 02 1/2°W 29.7 feet. Trees have Brass Washer 933 on BT blaze.



Index P-5

Description of corner evidence found:

Found the aluminum pipe as described from which a 15" dbh Douglas Fir
with partially healed blaze bears N5°05'W, 29.1' and a 10" dbh Douglas
Fir with a healed blaze bears S44°E, 1.8'.
The trees had grown around the nails attaching the (bearing tree) BT
and (land survey monument) LSM signs. A fiberglass post with attached
property boundary and LSM signs was set 5.5' south and 1.1' west of the
monument.

**Description of monument and accessories I established to perpetuate the
original location of this corner:**

True bearings determined from traverse and earlier sunshot.
Pulled the nails holding the signs to the living BT's and reattached the
signs 1" out from the trees. Set two new bearing trees. A 8" dbh Douglas
Fir bears N71°40'W, 7.6' scribed 1/4 S19 BT in a double blaze.
A 7" dbh Ponderosa Pine bears N 79°04'E, 73.3' scribed 1/4 S20 BT in a
double blaze.
An aluminum washer stamped PLS 852 is nailed between the letters B and T
on each tree. Attached BT and LSM signs to these trees. Painted 6" red
bands around all four trees and painted the scribe blazes red.

Work was done June 12, 1992.

REGISTERED
PROFESSIONAL
LAND SURVEYOR

David L. Haddock

OREGON
JULY 13, 1953
DAVID L. HADDOCK
852

UNION COUNTY
SURVEYOR

Date Received 11/14/92

Date Filed 11/14/92

By Gregory T. Clark

File No. 086-1992R

Office of..... County of.....
State of....., I hereby certify that the within instrument was filed in this office
for record on the..... day of....., 19.....
..... by

(COUNTY OFFICIAL)

(DEPUTY)

P-5

CERTIFIED RECORD OF LAND CORNER MONUMENTATION

k

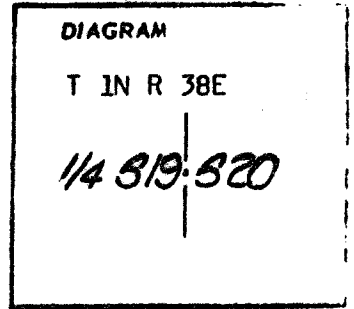
P-5

History of original corner establishment:

Corner was established by John W, Kimbrell in 1891 under GLO Contract No. 579, dated June 22, 1891

Corner was a 4" Fir with 1/4 on West face

a 7" Pine bears S 70°W 102 lks
a 3" Fir bears N 07°E 15 lks



Description of corner evidence found:

Found 10" Pine fallen down and slid downhill 12' from roothole
fragments of scribing and BT scribe are visible

Description of monument and accessories established to perpetuate the original location of this corner

Set 2 1/2" Aluminum Cap on 2 1/2" x 30"

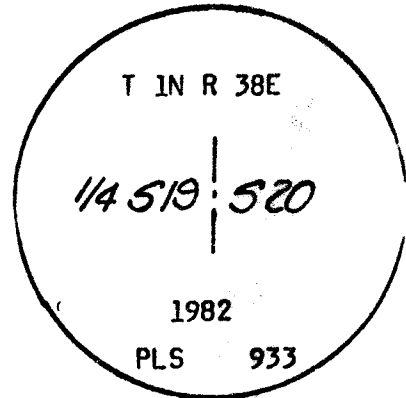
Aluminum Pipe stamped as shown at original position N 70°E 67.3 from center of roothole. Scribed Two Trees.

A Fir 8" in dia. bears S 44°E 1.8 feet
A Fir 10" in dia. bears N 02 1/2°W 29.7 feet

Trees have red painted blazes and 6" stripe. Signs 54-3 & 54-4 and Brass Washer 933 on BT blaze.

Plastic post 5 feet south with 54-4, 54-2 & 54-9
I used a cloth tape and magnetic compass with 20°E Variation and measured a horizontal distance to the center of the B.T.'s

Witness W.K. Sands, J.R. Sands and R.D. Panches August 17, 1982



REGISTERED
PROFESSIONAL
LAND SURVEYOR

David H. Krumbain
OREGON
JULY 17, 1970
DAVID H. KRUMBEIN
933

Office of SURVEYOR County of Union
State of Oregon, I hereby certify that the within Instrument was filed in this office
for record on the day of

..... by
(COUNTY OFFICIAL) (DEPUTY)

UNION COUNTY
SURVEYOR

Date Received 11/14/92
Date Filed 11/14/92
By [Signature]
File No. 085-1992R