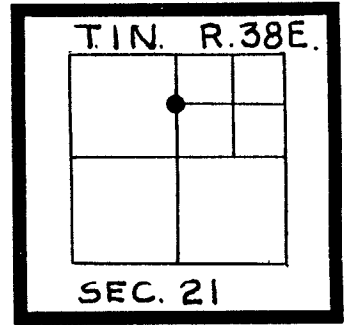


CERTIFIED RECORD OF LAND CORNER MONUMENTATION

HISTORY OF ORIGINAL CORNER ESTABLISHMENT:

This corner was never established. Position was based on survey by Duane Griffith, OPLS 644, Union County Survey 033-1994.



DIAGRAM

DESCRIPTION OF CORNER EVIDENCE FOUND:

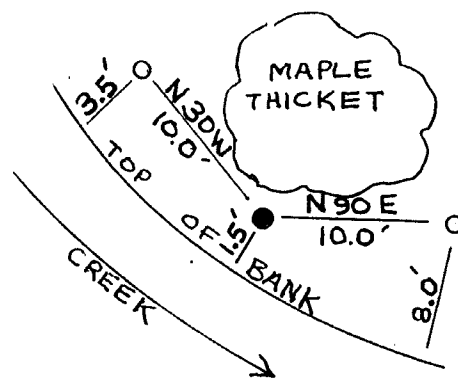
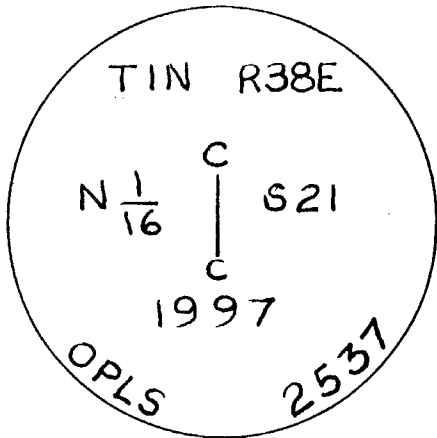
None

DESCRIPTION OF MONUMENT AND ACCESSORIES ESTABLISHED TO PERPETUATE THE ORIGINAL LOCATION OF THIS CORNER:

A 2" aluminum cap on a 5/8" x 30" rebar, stamped as shown below, was set at this corner location.

A 5/8" x 30" rebar with yellow plastic cap inscribed "APA" bears N90°E, 10.0 feet.

A 5/8" x 30" rebar with yellow plastic cap inscribed "APA" bears N30°W, 10.0 feet.



I hereby certify that the above corner point was perpetuated as hereon described on JUNE 17, 1997

Witnesses: Pete Elder, LSIT

REGISTERED PROFESSIONAL LAND SURVEYOR

H. M. [Signature]
OREGON
JAN. 21, 1992
HARMON E. McLENDON
2537

Renews 12-31-98

UNION COUNTY SURVEYOR
Date Received 6-24-97
Date Filed 7-10-97
By A. Peters, Deputy
File No. 005-1997R