

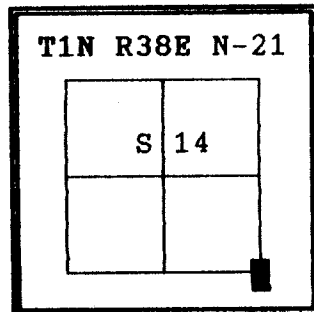
CERTIFIED RECORD OF LAND CORNER MONUMENTATION

HISTORY OF ORIGINAL CORNER ESTABLISHMENT:

Corner originally established by Joseph G. Gray on a joint venture with O'Dell under GLO contract Number 120, dated May 27, 1867. Surveyor General record states:

I set post for section corner of secs 14, 13, 23 and 24 from which:

- A pine 24" dia. bears S 70° W, 33 lks.
- A pine 14" dia. bears N 12° W, 62 lks.
- A pine 22" dia. bears N 55° E, 85 lks.
- A pine 12" dia. bears S 80° E, 131 lks.



DIAGRAM

No record of subsequent monumentation found in Union County survey records.

DESCRIPTION OF CORNER EVIDENCE FOUND:

Found stone 13x6x5 inches marked with 4 and 2 grooves well set in a small mound of stone. There is no record of this stone, however the marks are very old.

Found a 30"± pine stump that bears N 12° W, 62 lks. Blaze visible, but stump had been burned and no scribes were visible.

I accept the position of the marked stone as the best evidence of the original corner.

See map of Survey No. 034-1994

DESCRIPTION OF MONUMENT AND ACCESSORIES I ESTABLISHED TO PERPETUATE THE ORIGINAL LOCATION OF THIS CORNER:

In place of the found stone, I set a 2½" x 30" aluminum pipe with aluminum cap marked as shown, 28 inches in the ground, from which;

NEW BEARING TREES:

- A 12 inch diameter Ponderosa Pine bears N 37° E, 45.61 feet marked T1N R38E S13 BT
- A 18 inch diameter Ponderosa Pine bears S 28° E, 31.47 feet marked T1N R38E S24 BT
- A 10 inch diameter Tamarack bears S 23°W, 155.07 feet marked T1N R38E S23 BT
- A 24 inch diameter Ponderosa Pine bears N 56° W, 66.59 feet marked T1N R38E S14 BT

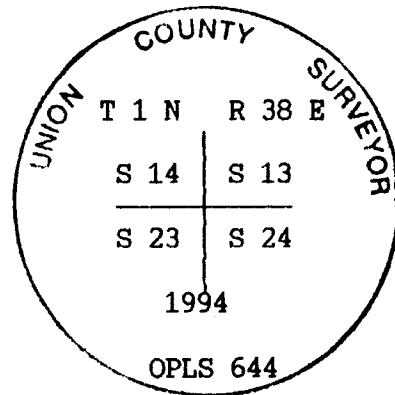
Raised a small mound of stone around monument.

Buried the found stone North and alongside monument.

Painted a 6" red band around all BTs and attached Bearing Tree signs.


Set a steel fence post approximately 3 feet West with Land Survey Monument sign attached.

UNION COUNTY SURVEYOR	
Date Received	<u>7/26/94</u>
Date Filed	<u>8/23/94</u>
By	<u>Gregory T. Black</u>
File No.	<u>629-1994R</u>



I hereby certify that the above corner point was perpetuated as hereon described on June 21, 1994.

Witnesses: Travis Foster and Pete Crabtree.



I used a steel tape and magnetic compass in the establishment of new accessories. I used 20° East magnetic declination and the distances are to a 50d spike driven in the right side of the root crown. I attached a brass washer marked OPLS 644 to the BT blaze.