

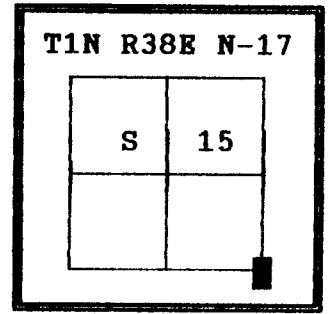
CERTIFIED RECORD OF LAND CORNER MONUMENTATION

HISTORY OF ORIGINAL CORNER ESTABLISHMENT:

Corner originally established by Joseph G. Gray on a joint venture with O'Dell under GLO contract Number 120, dated May 27, 1867. Surveyor General record states:

I set a post at the section corner of sections 15, 14, 22 and 23 from which:

- A pine 30 inches dia. bears N 50° E, 11 lks.
- A pine 24 inches dia. bears S 25° W, 28 lks.
- A pine 18 inches dia. bears N 8° E, 34 lks.
- A pine 11 inches dia. bears N 78° W, 68 lks.



DIAGRAM

No record of subsequent monumentation found in Union County survey records.

DESCRIPTION OF CORNER EVIDENCE FOUND:

None. The area has been logged several times over the years. There was a severe fire in the area many years ago which destroyed the trees.

See Map of Survey No. 034-1994

DESCRIPTION OF MONUMENT AND ACCESSORIES I ESTABLISHED TO PERPETUATE THE ORIGINAL LOCATION OF THIS CORNER:

At the position determined by survey, I set a 2 1/2" x 30" aluminum pipe with aluminum cap marked as shown, 20 inches in the ground, from which;

NEW BEARING TREES:

- A 17 inch diameter Ponderosa Pine bears N 44° E, 72.34 feet marked T1N R38E S14 BT
- A 16 inch diameter Ponderosa Pine bears S 45° E, 59.10 feet marked T1N R38E S23 BT
- A 12 inch diameter Ponderosa Pine bears S 52° W, 41.98 feet marked T1N R38E S22 BT
- A 30 inch diameter Ponderosa Pine bears N 44° W, 56.21 feet marked T1N R38E S15 BT

Raised a small mound of stone around monument, to top of cap.

Painted a 6" red band around all BTs and attached Bearing Tree signs.

Set a steel fence post approximately 5 feet East with a Land Survey Monument sign attached.

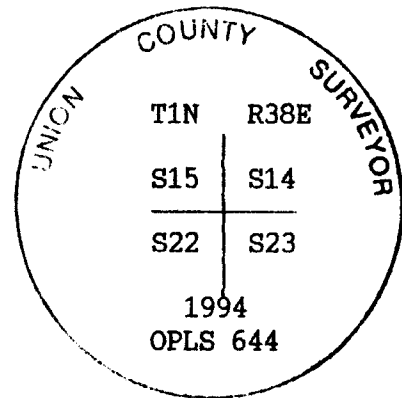
UNION COUNTY SURVEYOR

Date Received 7/26/94

Date Filed 8/23/94

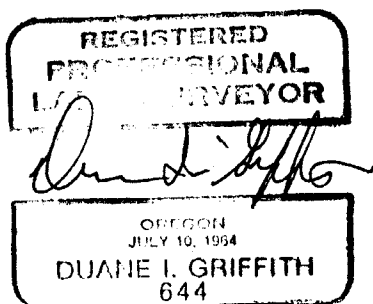
By Hyun T. Black

File No. 028-1994K



I hereby certify that the above corner point was perpetuated as hereon described on July 11, 1994.

Witnesses: Travis Foster, Pete Crabtree and Mike Schlegel.



I used a steel tape and magnetic compass in the establishment of new accessories. I used 20° East magnetic declination and the distances are to a 50d spike driven in the right side of the root crown. I attached a brass washer marked OPLS 644 to the BT blaze.