


# CERTIFIED RECORD OF LAND CORNER MONUMENTATION

## History of original corner establishment:

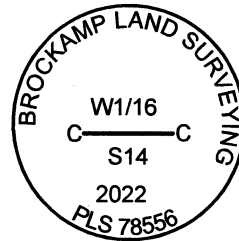
Original corner set by Greg E. Flowers as described in Survey Number 020-2016 filed in the records of the Union County Surveyor.  
Record States:  
Set a 5/8" x 30" Iron Rebar with a plastic cap marked "HDJ DESIGN GROUP" attached.

Township 1 North, Range 38 East  
L-18



## Subsequent survey:

Corner recovered by Jefferey S. Hsu as described in Survey Number 008-2019 filed in the records of the Union County Surveyor.  
Record States:  
Found 5/8" iron pin with plastic cap marked "HDJ DESIGN GROUP".



## Description of evidence found:

Found a destroyed 5/8" rebar along East edge of pit run logging road. See Survey Number for Curt Hurst.

## Description of monument and accessories established to perpetuate the location of this corner.

At position determined by survey, I set a 2 ins. diam. aluminum cap, on a 5/8 ins. diam. x 30 ins long iron rod, 8 inches below road surface, marked as shown.

From which:


- A ponderosa pine, 11 ins. diam., bears N. 55° E., 24.3 ft. dist., marked "XBT" on a double blaze.
  - A ponderosa pine, 15 ins. diam., bears N. 40° W., 30.4 ft. dist., marked "XBT" on a single blaze.
- Corner position falls on East edge of pit run road surface.

Bearings are made with a hand compass, magnetic declination = 14°E.


I hereby certify that the above corner point was perpetuated as herein described on 6/2/2022.

Witnessed by:  
Matt Brockamp, LS  
Haley Brockamp

REGISTERED  
PROFESSIONAL  
LAND SURVEYOR

  
OREGON  
MAY 20, 2015  
MATTHEW R. BROCKAMP  
78556

Registration expires 12/31/2023

<b>UNION COUNTY SURVEYOR</b>	
Date Received	<u>6/9/22</u>
Date Filed	<u>6/9/22</u>
Filed By	<u></u>
File Number	<u>018-2022R</u>

