

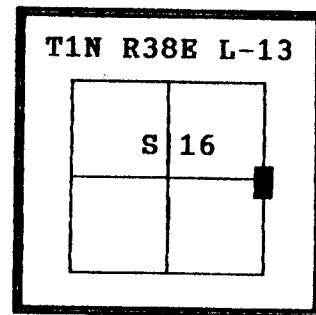
CERTIFIED RECORD OF LAND CORNER MONUMENTATION

HISTORY OF ORIGINAL CORNER ESTABLISHMENT:

Corner originally established by Joseph G. Gray on a joint venture with O'Dell under GLO contract Number 120, dated May 27, 1867. Surveyor General record states:

I set a post for the 1/4 corner of sections 15 and 16 from which:

- A pine 18 inches in diameter, bears S 71° W, 17 lks.
- A pine 19 inches in diameter, bears S 45° E, 38 lks.



DIAGRAM

No record of subsequent monumentation found in Union County survey records.

DESCRIPTION OF CORNER EVIDENCE FOUND:
None

See Map of Survey No. 034-1994.

DESCRIPTION OF MONUMENT AND ACCESSORIES I ESTABLISHED TO PERPETUATE THE ORIGINAL LOCATION OF THIS CORNER:

At proportionate position as determined by survey, I set a 2½" x 30" aluminum pipe with aluminum cap marked as shown, 27 inches in the ground, from which;

NEW BEARING TREES:

- A 13 inch diameter Ponderosa Pine bears N 2° E, 25.30 feet marked 1/4 S15 BT
- A 14 inch diameter Douglas Fir bears N 70° E, 44.70 feet marked 1/4 S15 BT
- A 15 inch diameter Douglas Fir bears S 51° W, 27.99 feet marked 1/4 S16 BT
- A 13 inch diameter Ponderosa Pine bears N 63° W, 11.89 feet marked 1/4 S16 BT

Raised a small mound of stone around monument.

Painted a 6" red band around all BTs and attached Bearing Tree signs.

Set a steel fence post approximately 5 feet North with a Land Survey Monument sign attached.

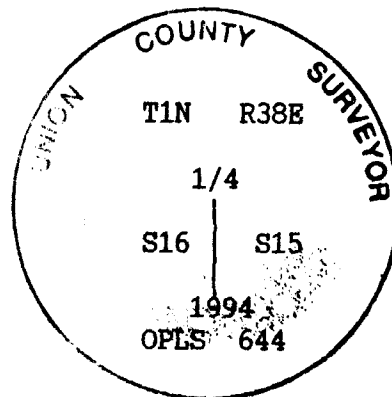
UNION COUNTY SURVEYOR

Date Received 7/26/94

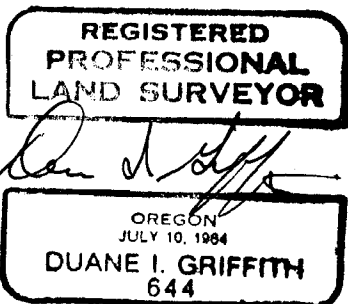
Date Filed 8/23/94

By Gregory T. Blawie

File No. 022-1994R



I hereby certify that the above corner point was perpetuated as hereon described on June 30, 1994.
Witnesses: Travis Foster and Pete Crabtree.



I used a steel tape and magnetic compass in the establishment of new accessories. I used 20° East magnetic declination and the distances are to a 50d spike driven in the right side of the root crown. I attached a brass washer marked OPLS 644 to the BT blaze.