

**CERTIFIED RECORD OF LAND CORNER MONUMENTATION**

**History of original corner establishment:**

1/4 Secs. 17 & 18, T. 1 N., R. 38 E., W. M.  
 Original corner was set by Kimbrell in October 1891.  
 His notes read: 40.00 Set post 3 feet long and 3 ins  
 square 24 ins in the ground for 1/4 sec corner marked  
 1/4 S on W face from which a Tamarack 5 ins dia brs  
 S27°W 4 lks dist-marked 1/4 S B.T. A Tamarack 8 ins  
 dia brs N80°E 10 lks dist-marked 1/4 S B.T.

In 1978, PLS 346 remonumented this corner.

His record reads: Found red painted stake in ground  
 and 10" stump S27W 6.6' "BT" visible. Set 2"x30"  
 iron pipe with brass-cap marked:(see diagram)

10" Fir S39E 26.4' Mkd. 1/4 S17 BT, 12" Fir N64W 18.4' Mkd. 1/4 S18BT  
 All BT's have a BT sign and a red painted stripe. The new BT's have a  
 brass washer stamped RLS 346. There is a 6' steel fence post  
 within 5' of the corner.

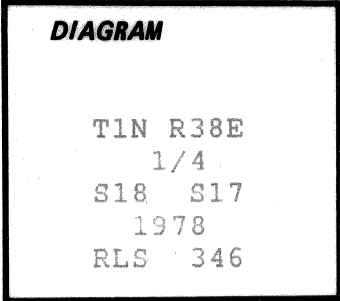
**Description of corner evidence found:**

Found the iron pipe as described from which the center of an 8" diameter  
 stump with the scribed letters BT bears S27°W, 3.1'; a 15" dbh White Fir  
 with a healed blaze bears S42°53'E, 26.4'; and a 15" dbh White Fir with  
 a mostly healed blaze bears N71°15'W, 18.1'. The trees had grown around  
 the nails attaching the (bearing tree) BT and (land survey monument) LSM  
 signs. A steel fence post with attached property boundary and LSM  
 signs was lying loose on the ground nearby.

**Description of monument and accessories I established to perpetuate the  
 original location of this corner:**

Took a sunshot at the corner to determine true bearing.  
 Pulled the nails holding the signs to the living BT's and reattached the  
 signs 1" out from the trees. Set two new bearing trees. A 12" dbh White  
 Fir bears S49°06'W, 16.2' from the corner scribed 1/4 S18 BT in a double  
 blaze. A 12" dbh White Fir bears N27°10'E, 36.3' from the corner scribed  
 1/4 S17 BT in a double blaze. An aluminum washer stamped RLS 852 is  
 nailed between the letters B and T on each new tree. Attached BT and LSM  
 signs to these trees. Painted 6" red bands around all five trees and  
 the scribe blazes red. Reset the loose steel fence post 5' south of the  
 monument.

This work was done June 3, 1992.



Index L-5

**UNION COUNTY  
 SURVEYOR**

---

Date Received 11/14/92

Date Filed 11/14/92

By Gary T. Black

File No. 084-1992R

**REGISTERED  
 PROFESSIONAL  
 LAND SURVEYOR**

*David L. Haddock*

OREGON  
 JULY 12, 1968  
**DAVID L. HADDOCK**  
 852

Office of..... County of.....  
 State of....., I hereby certify that the within instrument was filed in this office  
 for record on the..... day of....., 19.....  
 ..... by .....

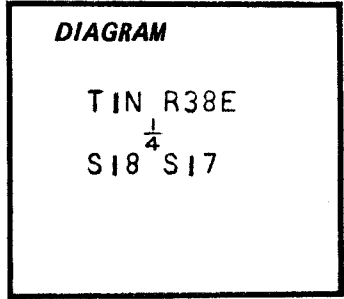
(COUNTY OFFICIAL)

(DEPUTY)

CERTIFIED RECORD OF LAND CORNER MONUMENTATION

L-5

History of original corner establishment:



CORNER BY KIMBRELL IN OCTOBER 1891

3" POST 3" SQUARE 24" IN THE GROUND.

5" TAMARACK S27W 41LKS. MKD. <sup>1</sup>/<sub>4</sub>S BT  
8" TAMARACK S80E 10LKS. MKD. <sup>1</sup>/<sub>4</sub>S BT

Description of corner evidence found:

RED PAINTED STAKE IN GROUND

10" STUMP S27W 6.6' "BT" VISIBLE


Description of monument and accessories established to perpetuate the original location of this corner:

SET 2"x30" IRON PIPE WITH BRASS-CAP MARKED: TIN R38E  
<sup>1</sup>/<sub>4</sub>  
S18 S17  
1978  
RLS 346

10" FIR S39E 26.4' MKD. <sup>1</sup>/<sub>4</sub> S17 BT  
12" FIR N64W 18.4' MKD. <sup>1</sup>/<sub>4</sub> S18 BT

ALL BT'S HAVE A BT SIGN AND A RED PAINTED STRIPE. THE NEW BT'S HAVE A BRASS WASHER STAMPED RLS 346. THERE IS A 6' STEEL FENCE POST WITHIN 5' OF THE CORNER.

THERE IS A RED PAINTED AND BLAZED LINE RUNNING NORTH AND SOUTH THROUGH THIS CORNER.



Office of..... COUNTY SURVEYOR..... County of..... UNION  
State of..... OREGON....., I hereby certify that the within instrument was filed in this office  
for record on the..... day of....., 19.....  
..... by .....  
(COUNTY OFFICIAL) (DEPUTY)

**UNION COUNTY SURVEYOR**

Date Received \_\_\_\_\_  
Date Filed \_\_\_\_\_  
By \_\_\_\_\_  
File No. 69-84 R

**CERTIFIED RECORD OF LAND CORNER MONUMENTATION**

**HISTORY OF ORIGINAL CORNER ESTABLISHED:**

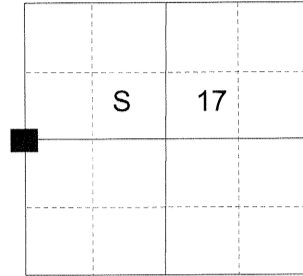
Corner originally established under GLO contract No. 579, dated June 22, 1891, executed by John W. Kimbrell. Surveyor General field notes state:

Set post 3 ft. long, 3 ins. square, 24 ins. in the ground from which:  
A tamarack 5 ins. diam. bears S 27° W, 4 lks. dist. marked "1/4 S BT".  
A tamarack 8 ins. diam. bears N 80° E, 10 lks. dist. marked 1/4 S BT".

Corner was monumented by Wayne O. Harris in 1978. Union County Monumentation record 69-84R states:  
Found red painted stake in ground. 10" stump S27W 6.6' "BT" visible.  
Set a 2" by 30" iron pipe with a brass cap, from which:  
A 10 ins. fir S39°E, 26.4', marked "1/4 S17 BT".  
A 12 ins. fir bears N64°W, 18.4', marked "1/4 S18 BT".

Corner was perpetuated by David L. Haddock in 1992. Union County Monumentation record 084-1992R states:  
Found the iron pipe, from which:  
A 8 ins diam. stump with the scribed letters BT bears S27°W a dist. of 3.1 ft.,  
A 15 ins diam. alive and vigorous white fir with a healed blaze bearing N71°15'W a dist. of 18.1 ft.  
Set two new bearing trees:  
A 12 ins dbh white fir bearing S49°06'W a dist. of 16.2 ft., marked "1/4 S18 BT".  
A 12 ins dbh white fir bearing N 27°10'E a dist. of 36.3 ft., marked "1/4 S17 BT".

T 1 N R 38 E L-05



**DESCRIPTION OF CORNER EVIDENCE FOUND:**

Found a 2 1/2" galv. iron pipe 6" above ground with 2 1/2" brass cap marked as shown from which:  
A 20 ins. diam. white fir bears North 26° East a dist. of 36.30 ft., dead standing with healed blaze.  
A 26 ins. diam. white fir bears South 45° East a dist. of 26.40 ft., alive and vigorous with healed blaze.  
A dead and decaying white fir bears South 49° West a dist. of 16.20 ft., down with tags attached.  
Found no sign of the North West bearing tree.

SEE SURVEY NUMBER 031-2018

**DESCRIPTION OF MONUMENT AND ACCESSORIES I ESTABLISHED TO PERPETUATE THE ORIGINAL LOCATION OF THIS CORNER:**

From the iron pipe monument,

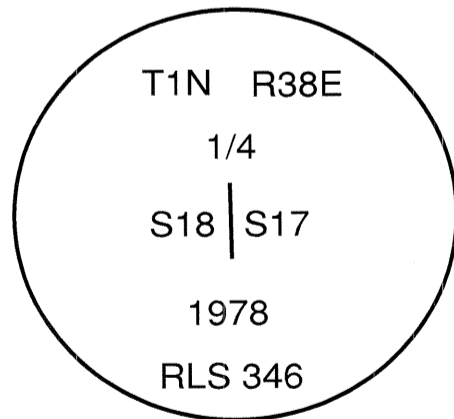
**NEW BEARING TREES:**

A 6" Douglas Fir bears North 16° East a dist. of 17.40 ft., marked "1/4 S17 BT".  
A 7" White Fir bears South a dist. of 13.55 ft., marked "1/4 S18 BT".  
A 4" White Fir bears North 27° West a dist. of 9.20 ft., marked "1/4 S18 BT".

The corner falls 20' east of a North South running forest road.

I hereby certify that the corner was perpetuated on July 10, 2018.

Witness: Kyle A. Tucker, Ryan Skeen



REGISTERED  
PROFESSIONAL  
LAND SURVEYOR

OREGON  
June 2, 2010  
JEFFREY S. HSU  
83571

Renewal Date: June 30, 2019

UNION COUNTY  
SURVEYOR  
Date Received 8/15/18  
Date Filed 8/15/18  
Filed By [Signature]  
File Number 03A-2018R

I used a steel tape and magnetic compass in the establishment of the new accessories. I used 13° East declination, the distances are to a 60d spike driven into the right side of the root crown of the bearing trees. A brass washer marked OPLS 83571 is attached to the BT blaze of the new bearing trees.