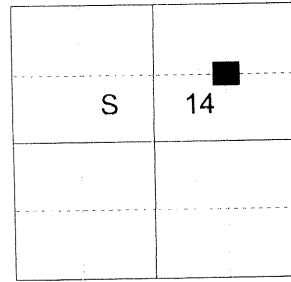


CERTIFIED RECORD OF LAND CORNER MONUMENTATION

HISTORY OF ORIGINAL CORNER ESTABLISHED:

Not previously established.

T 1 N R 38 E K-20



DESCRIPTION OF CORNER EVIDENCE FOUND:

An unrecorded 1" iron pipe in a collar of stone bears North 64°38' East, 77.04 ft from true corner position. Not accepted.

See Survey 011-2020

DESCRIPTION OF MONUMENT AND ACCESSORIES I ESTABLISHED TO MONUMENT THE ORIGINAL LOCATION OF THIS CORNER:

At position by survey I set a 5/8" x 30" iron pin, 26" in the ground with 2 1/2" aluminum cap marked as shown below, from which:

NEW BEARING OBJECTS:

A 12" Ponderosa Pine bears North 32° East a dist. of 15.70 ft., marked NE 1/16 S14 BT.
A 14" Ponderosa Pine bears South 49° East a dist. of 51.80 ft., marked NE 1/16 S14 BT.

Set steel fence post approx. 1 ft. West

A South and West bearing fence corner bears Northeast approx. 45 ft.

I hereby certify that the corner was monumented on April 6, 2020.

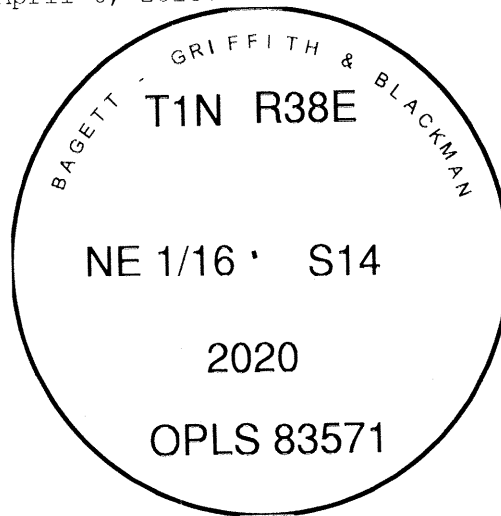
Witness: Kyle A. Tucker

REGISTERED
PROFESSIONAL
LAND SURVEYOR



OREGON
June 2, 2010
JEFFREY S. HSU
83571


Renewal Date: June 30, 2021



**UNION COUNTY
SURVEYOR**

Date Received 4/9/20

Date Filed 4/9/20

Filed By 

File Number 017-2020R

I used a steel tape and magnetic compass in the establishment of the new accessories. I used 14° East declination, the distances are to a 60d spike driven into the right side of the root crown of the bearing trees. A brass washer marked OPLS 83571 is attached to the BT blaze of the new bearing trees.