

CERTIFIED RECORD OF LAND CORNER MONUMENTATION

HISTORY OF ORIGINAL CORNER ESTABLISHMENT:

Corner originally established by Joseph G. Gray on a joint venture with O'Dell under GLO contract Number 120, dated May 27, 1867.

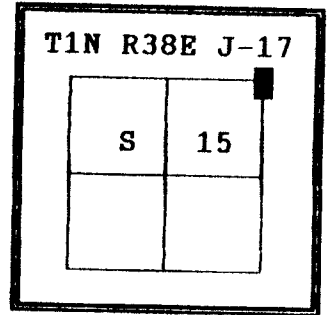
Surveyor General record states:

Set post corner for sections 10, 11, 14 and 15, from which:

A pine 15 in. dia. bears N 50° W, 45 lks.

A larch 4 in. dia. bears S 40° W, 25 lks.

A pine 11 inches dia. bears N 80° E, 57 lks.



DIAGRAM

Remonumented in 1982 by Jim Buisman, Survey No. 059-1980, who states; set 2-1/2" X 30" iron post with brass cap marked as shown below, from which;

A Fir 11.8 in. dia bears S 66° W, 25.9 feet.

A Fir 8 in. dia bears S 53° E, 8.5 feet.

A Fir 13 in. dia bears N 58° E, 12.5 feet.

Set a steel fence post 3 feet East with attention sign attached.

No record of subsequent monumentation found in Union County survey records.

DESCRIPTION OF CORNER EVIDENCE FOUND:

Found a brass cap marked as shown below, and 2 live and vigous BTs as per the record. SE and SW bearing trees are dead and down.

See Map of Survey No. 034-1994

DESCRIPTION OF MONUMENT AND ACCESSORIES I ESTABLISHED TO PERPETUATE THE ORIGINAL LOCATION OF THIS CORNER:

I took a new bearing trees to replace the dead and down bts.

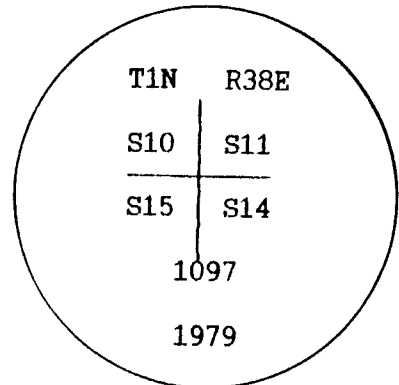
NEW BEARING TREES:

A 8 inch diameter Douglas Fir bears S 9° E, 40.64 feet marked X BT

A 17 inch diameter Tamarack bears S 34° W, 82.84 feet marked T1N R38E S15 BT

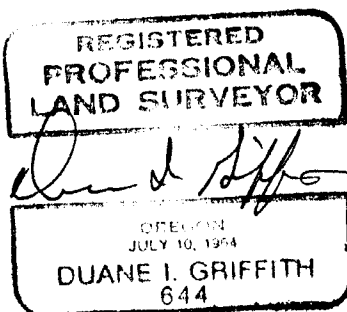
Painted a 6" red band around all BTs and attached Bearing Tree signs.

UNION COUNTY SURVEYOR	
Date Received	7/26/94
Date Filed	8/23/94
By	<i>Gregory T. Blum</i>
File No.	021-1994R



I hereby certify that the above corner point was perpetuated as hereon described on June 10, 1994.

Witnesses: Travis Foster, Pete Crabtree.



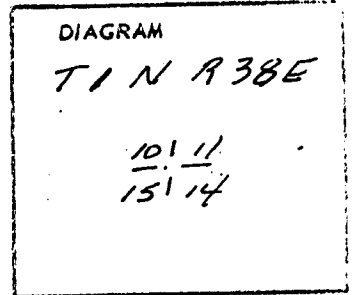
I used a steel tape and magnetic compass in the establishment of new accessories. I used 20° East magnetic declination and the distances are to a 50d spike driven in the right side of the root crown. I attached a brass washer marked OPLS 644 to the BT blaze.

CERTIFIED RECORD OF LAND CORNER MONUMENTATION

J-17

History of original corner establishment:

Corner established by William H. Odell under Contract No. 120, dated May 27, 1867.
North between Sections 14 and 15.
80.00 chains set post for corner.



- A pine 15" in diam. bears N 50° W 45 lks.
 - A larch 4" in diam. bears S 40° W 25 lks.
 - A pine 11" in diam. bears N 80° E 51 lks.
- No tree in Section 14.

This corner was set June 17, 1867.

No record of subsequent remonumentation found in County Records.

Description of corner evidence found:

I found a pine 15" in diam. bearing N 50° W 29.7' scribing visible, tree in good condition.

There is a barbed wire fence running East-West 1.5' North of the Section corner.

UNION COUNTY SURVEYOR

Date Received _____

Date Filed _____

By _____

File No. 68-84 R

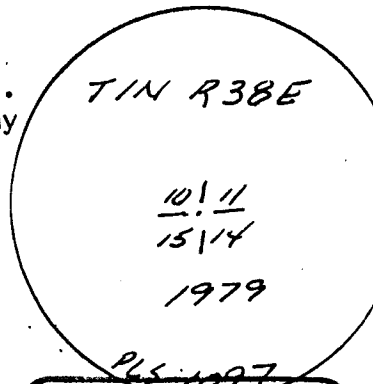
Description of monument and accessories established to perpetuate the original location of this corner

I set a 2½" x 30" iron pipe 24" in the ground with a brass cap marked as shown.

From which I scribed new BTs:

- A fir 11.8" in diam. bears S 66° W 25.9' scribed T 1 N R 38 E S 15 BT.
- A fir 8" in diam. bears S 53° E 8.5' scribed T 1 N R 38 E S 14 BT.
- A fir 13.0" in diam. bears N 58° E 12.5' scribed T 1 N R 38 E S 11 BT.

I nailed BT posters and attention signs to BTs.
I nailed brass washers marked PLS 1097 to BT blazes on all BTs.
I set a steel post 3.0' South with an attention sign.
I painted a red band and scribed blazes red on all the BTs.
I used a staff compass with 21° declination and a steel chain, measuring distances horizontally.
I set a poster on the East side of the gate, 300' West from corner.
This corner was set October 16, 1979. Witness by Patrick L. Murphy and Timothy W. Torgerson.



Office of County Surveyor County of Union
State of Oregon, I hereby certify that the within instrument was filed in this office
for record on the _____ day of _____
_____ by _____
(COUNTY OFFICIAL) (DEPUTY)

PLS 1097
REGISTERED PROFESSIONAL LAND SURVEYOR

James H. Buisman

OREGON
JULY 22, 1977
JAMES H. BUISMAN
1097