

CERTIFIED RECORD OF LAND CORNER MONUMENTATION

Index File No. G-5

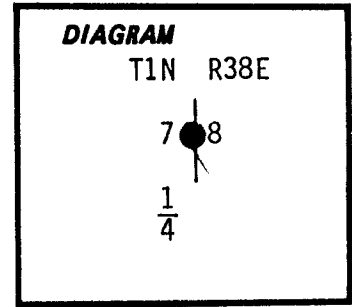
History of original corner establishment:

Original survey by Kimbrell, 1891:

Set post 3 feet long, 3 ins. square, 24 ins. in the ground for 1/4 sec. cor. marked 1/4 S. on W face, from which:

A Fir 10 ins. diam. bears S15°W 7 lks. dist. marked 1/4 S BT

A Fir 10 ins. diam. bears N 43°E 30 lks. dist. marked 1/4 S BT



Restored by J. Voelz, PLS 381, 1973

Found Fir stump S 15°W 7 lks. Set brass cap

New BT's:

10" Fir N22°W 35.5 ft.

14" Fir N44°E 19.5 ft.

Description of corner evidence found:

Found 2" Iron Pipe, firmly set, extending 8" above ground, with brass cap, stamped:

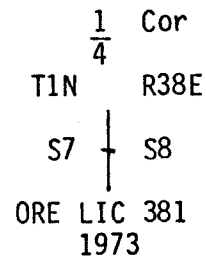
From which:

A 16" D. Fir, well healed, bears N44°E 17.8 ft.

A 14" D. Fir, well healed, bears N24°W 35.5 ft.

A rotten Fir stump, approx. 24" dia. no marks remaining bears S 15°W 4.7 ft. (possible original SW bearing tree)

Steel fencepost with signs 54-2 and 54-5 attached is alongside monument.



Description of monument and accessories I established to perpetuate the original location of this corner:

None

Compass Declination: 20° East

Witnesses: Gary Langlitz
Tom Isaacson
Loren Huntsman

Office of..... County Surveyor..... County of..... Union.....
State of..... Oregon... , I hereby certify that the within instrument was filed in this office
for record on the..... day of..... , 19.....

..... by
(COUNTY OFFICIAL) (DEPUTY)

**REGISTERED
PROFESSIONAL
LAND SURVEYOR**

Gary L. Langlitz
OREGON
JULY 22, 1977
GARY L. LANGLITZ
1099

**UNION COUNTY
SURVEYOR**

Date Received 9-28-78

Date Filed _____

By _____

File No. 51-84R

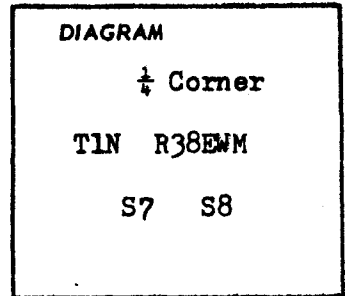
CERTIFIED RECORD OF LAND CORNER MONUMENTATION

History of original corner establishment:

The original survey by contract; 1891;

The notes state, set a post from which;
A fir 10" in diam bears S15°W 7 lks, marked $\frac{1}{4}$ SBT;
A fir 10" in diam bears N43°E 33 lks marked $\frac{1}{4}$ SBT'

G-5



Description of corner evidence found:

A fir stump was found with "B" scribe at S15°W 7 lks;

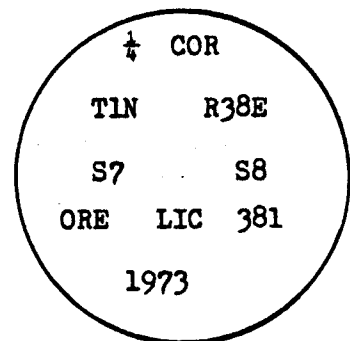
UNION COUNTY SURVEYOR
Date Received _____
Date Filed _____
By _____
File No. <u>50-84R</u>

Description of monument and accessories established to perpetuate the original location of this corner

At the position of the corner a 2" pipe with a brass cap on top was set to a depth of approx. two feet;.

The following new bearing trees were set;
A red fir 10" in diam bears N22°W a dista of 35.5 ft. marked with scribe $\frac{1}{4}$ SBT;
A red fir 14" in diam bears N44°E a distance of 19.5 ft. scribed $\frac{1}{4}$ SBT;
USFS bearing tree signs were placed on new and old bearing trees;
Distance to bearing trees measured to BT scribe along the surface of ground.;

I stamped the disk.



Office of County Surveyor County of Union
State of Oregon, I hereby certify that the within instrument was filed in this office
for record on the 23 day of Oct, 1973, at 10 o'clock A.m., (signed)
[Signature] COUNTY OFFICIAL by _____ (DEPUTY)

.REGISTERED PROFESSIONAL LAND SURVEYOR
--

OREGON MAY 4, 1956 JAMES G. VOELZ 381
--