

CERTIFIED RECORD OF LAND CORNER MONUMENTATION

Index File No. G-1

History of original corner establishment: Record of the original survey by J. Cooper, dated 1881.

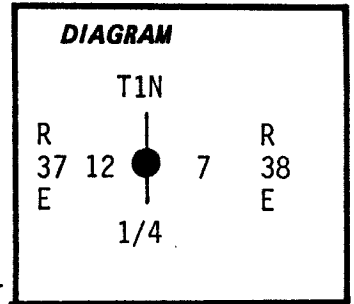
States:

40 D0 Chs. Set post 3 ft. long, 3 ins. sq., 18 ins. in the ground, on a steep N hillside in Fir timber and dense undergrowth for 1/4 Sec. Cor. marked 1/4 S on the E and W faces, from which:

A Fir, 13 ins. diam. bears S40°W 13 lks. dist., marked 1/4 S BT.

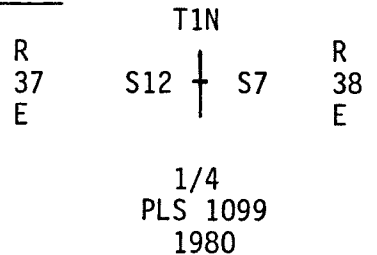
A Spruce, 8 ins. diam. bears S33°E 34 lks. dist., marked 1/4 SBT

42.75 chains. Spring branch course East. Ascend through heavy timber and undergrowth.



Description of corner evidence found: No trace of the original corner post or bearing trees could be found. We do find a well-defined line of blazes running N-S, and open one North of the corner point, which is 95-100 years old by ring count. We therefore establish the True Corner Point as follows:

At 2.75 chains south of a well-defined spring branch, Course E, on a steep N hillside and at a mean E-W position along the found line of N-S blazes, we set a 2"x30" Galvanized Iron Pipe, 28" in the ground, with brass cap attached, marked:



Description of monument and accessories I established to perpetuate the original location of this corner:

From which we mark new Bearing Trees:

A 16" Grand Fir, scribed "1/4 S12 BT" on a double blaze bears N74°W 29.8 ft.,

And a 22" Spruce, scribed "1/4 S7 BT" on a double blaze bears S10°E 15.5 ft.

Attached brass washer stamped "LS 1099" to lower blaze of new BTs.

Placed steel fence post 5 ft. South of monument with sign 54-4 attached.

Attached signs and painted BTs per Standard Specifications for Cadastral Survey, U.S.F.S. Region 6, October, 1979.

Compass Declination: 20° East.

I hereby certify the above corner monument was established as herein described on September 29, 1980.

Witness: John Curtiss

REGISTERED PROFESSIONAL LAND SURVEYOR

Gary L. Langlitz
OREGON
JULY 22, 1977
GARY L. LANGLITZ
1099

Office of..... County Surveyor..... County of..... Union.....
State of..... Oregon....., I hereby certify that the within instrument was filed in this office
for record on the..... day of....., 19.....
..... by
(COUNTY OFFICIAL) (DEPUTY)

UNION COUNTY SURVEYOR

Date Received 7-28-80

Date Filed _____

By _____

File No. 46-84 R



Land Surveying & Boundary Consulting

P.O. Box 19.
Mill City, OR 97360
(503) 897-2722

**CERTIFIED RECORD OF LAND
CORNER MONUMENTATION**

History of original corner establishment:

Jacob C. Cooper, 1881, Contract 397

Set: post 3 1/2 feet long 3 ins. square 18 inches in the ground on steep N hillside in fir timber, and dense undergrowth, from which:

A spruce 8 ins. diam. bears S 38° E 34 lks. (22.4 ft.) dist. marked 1/4 S BT

A fir 13 ins. diam. bears S 40° W 13 lks. (8.6 ft.) dist. marked 1/4 S BT

Gary Langlitz, PLS 1099, 1980, CS 97-80

No trace of the original corner post or bearing trees could be found. We find a well-defined line of blazes running N-S, and open one North of the corner point, which is 95-100 years old by ring count. We therefore establish the True Corner Point as follows:

At 2.75 chains South of a well-defined spring branch, Course E, on a steep N hillside and at a mean E-W position along the found line of N-S blazes, we set a 2" x 30" galvanized iron pipe, 28" in the ground with brass cap, from which

A 22" spruce, scribed "1/4 S7 BT" on a double blaze bears S 10° E 15.5 feet.

A 16" grand fir, scribed "1/4 S12 BT" on a double blaze bears N 74° W 29.8 feet

Attached brass washer stamped "LS 1099" to lower blaze of new BTs

Description of corner evidence found:

Monument Found:

A 2 1/2" brasscap, marked as shown, on a 2 1/2" (not 2") galvanized iron pipe, firmly set with rock collar and 3" showing above the ground. Guard post southwesterly 3 ft.

Accessories Found:

A spruce, live/healthy, 21 ins. diam. bears S 10° E 15.5 ft. with partially healed double blaze, with scribing visible. (Langlitz BT)

A white fir, live/healthy, 21 ins. diam., bears N 74° W 29.8 ft., with partially healed double blaze with scribing visible. (Langlitz BT)

Found old blazed tree approximately 60 ft. northerly of corner and 2 ft. easterly of line. The tree has a quarter blaze on its West side which appears to have been opened. Distance to creek checks at 2.75 chains.

Description of monument and accessories I established to perpetuate the original location of this corner:

Accessories Set:

A white fir, live/healthy, 22 ins. diam., bears N 42 1/2° E 32.7 ft. marked X BT on a double blaze with a brass washer stamped PLS 2456.

A white fir, live/healthy, 21 ins. diam. bears S 64 1/4° W 51.1 ft., marked X BT on a double blaze with a brass washer stamped PLS 2456.

Red paint, posts and signs added as needed.

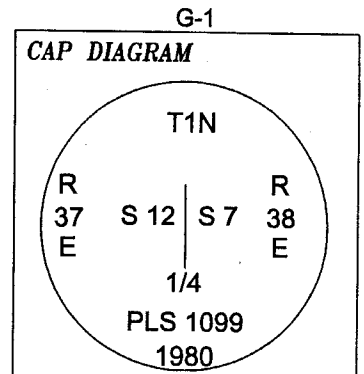
NAD 83 (CORS 2002) Coordinates:

Geographic	State Plane
45°34'47.7122" N	N 215,347.583 Meters
118°07'02.7731" W	E 2,685,911.113 Meters

Equipment: Hand compass, Var. 18° E, Nikon total station, nylon tape, clinometer

Date: July 18, 2003 *Crew:* Ron Walter

See also the Record of Survey filed concurrently with this certification.



REGISTERED
PROFESSIONAL
LAND SURVEYOR

Evelyn R. Kalb 9/13/03

OREGON
July 25, 1990
Evelyn R. Kalb
2456

EXPIRES: 06/30/2005

**UNION COUNTY
SURVEYOR**

Date Received *10/21/03*
Date Filed *10/31/03*
Filed By *[Signature]*
File Number *042-2003E*