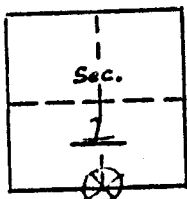


E-23

RECOVERY NOTES  
BOISE CASCADE CORP.  
PROPERTY CORNER INVESTIGATION

LOCATION



T. 1 N R. 38 E  
Mer. WM State OR  
Forest \_\_\_\_\_ Dist. E/917  
Compartment or Tract G. Phillips

LEGEND

- Corner searched-no evidence
- Corner or accessory found
- Corner marked by perm. mon.

DESCRIPTION OF FOUND CORNER

MATERIAL: \_\_\_\_\_ SIZE: \_\_\_\_\_  
HEIGHT ABOVE GROUND: \_\_\_\_\_ CONDITION: \_\_\_\_\_  
MARKINGS: \_\_\_\_\_

DESCRIPTION OF FOUND ACCESSORIES

P.P. orig DBH. 14" 589E 66 1Ks dist.  
1917 " .27"  
Fire Tree @ approx location, but did not chip  
it out.  
Drove in a stake at location of corner.

Note: Indicate full investigative details on back of form and where  
cruise tag placed in reference to corner.

PHOTO IDENTIFICATION

Symbol & date 8-13-73 Line or Roll \_\_\_\_\_ Exposure 10-7  
How Identified \_\_\_\_\_ Where filed \_\_\_\_\_

RECOVERED BY: RLM  
DATE: 7-27-77 TITLE: Forester

<b>UNION COUNTY SURVEYOR</b>	
Date Received	<u>1-4-88</u>
Date Filed	<u>1-7-88</u>
By	<u>G. LANGLITZ, Deputy</u>
File No.	<u>26-88R</u>

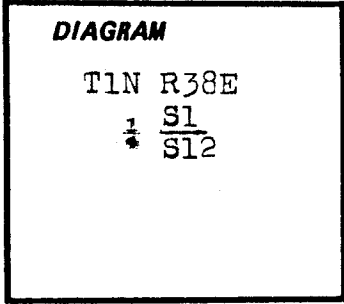
E-23

**CERTIFIED RECORD OF LAND CORNER MONUMENTATION**

E-23

**History of original corner establishment:**

Gray and Odell under G.L.O. Contract No. 120, dated May 27, 1867, set  $\frac{1}{4}$  section corner (not described) from which:  
A Fir, 10" dia., N70°W, 35 lks.  
A Pine, 14" dia., S89°E, 66 lks.



**Description of corner evidence found:**

I found:  
A Ponderosa Pine, 28" dia., from the corner S89°E, 43.6 ft.; with scribing visible on opened blaze.

**Description of monument and accessories I established to perpetuate the original location of this corner:**

At the corner point established at record bearing and distance from the original BT, I set a 2 $\frac{1}{2}$ " x 30" alum. pipe with a 2 $\frac{1}{2}$ " alum. cap marked;

Monument is 21" in ground and surrounded by a mound of stone. I marked new BTs:

A Douglas Fir, 15" dia., N13 $\frac{1}{2}$ °E, 32.2 ft.; marked:  $\frac{1}{4}$  S1 BT

A Ponderosa Pine, 12" dia., N80°W, 25.0 ft.; marked:  $\frac{1}{4}$  S1 BT

A Douglas Fir, 10" dia., S68  $\frac{3}{4}$ °W, 21.9 ft.; marked:  $\frac{1}{4}$  S12 BT

A Douglas Fir, 9" dia., S53 $\frac{1}{4}$ °W, 38.0 ft.; marked:  $\frac{1}{4}$  S12 BT

BTs have blaze and a 6" band painted red, BT tags and "Land Survey Monument" signs. New BTs have, additionally, alum. "PLS 1832" washers nailed to the bottom of the blaze. There is a 6' steel fence post with a "Land Survey Monument" sign within 5' of the corner.

Measured to center of BTs using steel tape and staff compass. Magnetic declination set at 19°E.

Oct. 4, 1991

REGISTERED  
PROFESSIONAL  
LAND SURVEYOR

*Fayette S. Munro*

OREGON  
JULY 13, 1879  
FAYETTE S. MUNRO  
1832

Office of..... County of.....  
State of....., I hereby certify that the within instrument was filed in this office  
for record on the..... day of....., 19.....  
..... by .....  
(COUNTY OFFICIAL)

**UNION COUNTY  
SURVEYOR**

(DEPUTY)

Date Received 12/9/91

Date Filed 12/12/91

By *Jay Blaker*

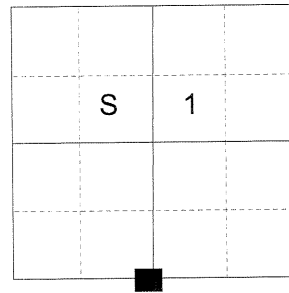
File No. 038-1991K

**CERTIFIED RECORD OF LAND CORNER MONUMENTATION**

**HISTORY OF ORIGINAL CORNER ESTABLISHED:**

Corner originally established by Joseph Gray under GLO joint contract no. 120, dated May 27, 1867. Surveyor General field notes state:  
Set 1/4 section corner from which:  
A Fir, 10" in dia., N70°W 35 lks.  
A Pine, 14" in dia., S89°E 66 lks.

T 1 N R 38 E E-23



In 1991 Fayette Munro found the Pine bearing tree. Union County Monumentation Record 038-1991R states:  
Found a Ponderosa Pine, 28" dia., from the corner S89°E, 43.6 ft.; with scribing visible on opened blaze.  
At the corner point established at record bearing and distance from the original BT, I set a 2 1/2" x 30" aluminum pipe with a 2 1/2" aluminum cap, marked:  
Monument is 21" in ground and surrounded by a mound of stone, I marked new BT's :  
A Douglas Fir, 15" diameter, N13 1/2°E, 32.2 ft.; marked: 1/4 S1 BT  
A Ponderosa Pine, 12" diameter, N80°W, 25.0 ft.; marked: 1/4 S12 BT  
A Douglas Fir, 10" diameter, S68 3/4°W, 21.9 ft.; marked: 1/4 S12 BT  
A Douglas Fir, 9" diameter, S53 1/4°W, 38.0 ft.; marked: 1/4 S12 BT

Set steel fence post within 5' of corner

**DESCRIPTION OF CORNER EVIDENCE FOUND:**

A 2 1/2" aluminum pipe with a 2 1/2" aluminum cap, 4" above ground and marked as shown below in a 2' diam. collar of stone, from which:  
A 17" Douglas Fir bears North 10° East, a distance of 32.2 ft., alive and vigorous with healed blaze  
A 13" Ponderosa Pine bears North 80° West, a distance of 25.0 ft., alive and vigorous with healed blaze  
A 14" Douglas Fir bears South 68° West, a distance of 21.9 ft., dead and down with healed blaze  
A 10" Douglas Fir bears South 53° West, a distance of 38.0 ft., dead and standing with scribes visible on partially healed blaze  
A 28" Ponderosa Pine bears South 89° East, a distance of 43.60 ft., dead and down with scribes visible on opened blaze

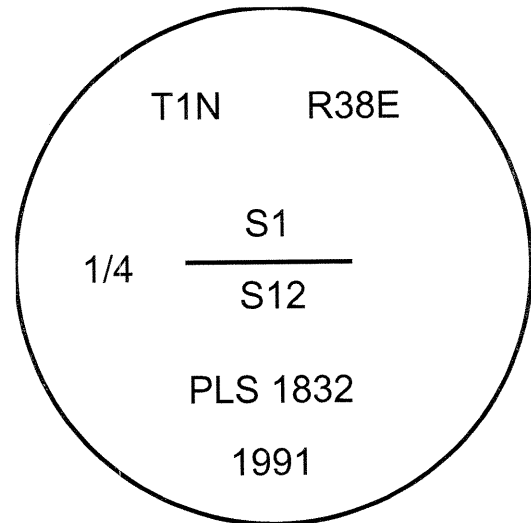
Steel fence posts bears East and West approx. 5' from corner

**DESCRIPTION OF MONUMENT AND ACCESSORIES I ESTABLISHED TO PERPETUATE THE ORIGINAL LOCATION OF THIS CORNER:**

From the aluminum pipe monument:

**NEW BEARING OBJECTS:**

A 14" Ponderosa Pine bears North 82° East a distance of 86.50 feet, marked 1/4 S1 BT  
A 15" Ponderosa Pine bears South 7° East a distance of 106.40 feet, marked 1/4 S12 BT



I hereby certify that the corner was perpetuated on May 01, 2020.  
Witness: Kyle A. Tucker

REGISTERED  
PROFESSIONAL  
LAND SURVEYOR

OREGON  
June 2, 2010  
JEFFREY S. HSU  
83571

Renewal Date: June 30, 2021

UNION COUNTY  
SURVEYOR  
Date Received 6/1/2020  
Date Filed 6/1/2020  
Filed By [Signature]  
File Number 039-2020R

I used a steel tape and magnetic compass in the establishment of the new accessories. I used 14° East declination, the distances are to a 60d spike driven into the right side of the root crown of the bearing trees. A brass washer marked OPLS 83571 is attached to the BT blaze of the new bearing trees.