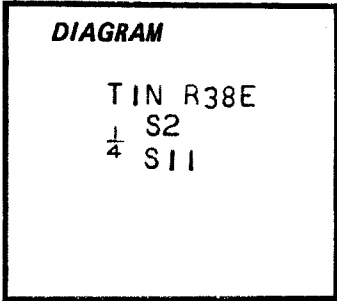


CERTIFIED RECORD OF LAND CORNER MONUMENTATION

E-19

History of original corner establishment:



CORNER BY KIMBRELL OCTOBER 1891

WOODEN POST

4" PINE NORTH 4LKS. MKD. $\frac{1}{4}$ S BT
8" PINE SOUTH 55LKS. MKD. $\frac{1}{4}$ S BT

Description of corner evidence found:

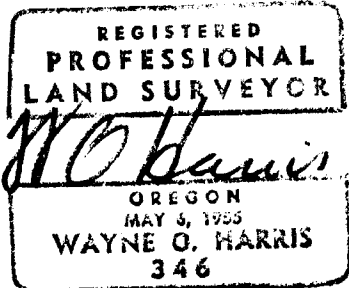
24" PINE NORTH 2.6' SCRIBES VISIBLE, STANDING SNAG
22" PINE S21 W 36.3' SCRIBING COVERED

Description of monument and accessories I established to perpetuate the original location of this corner:

SET 2"x30" IRON PIPE WITH BRASS-CAP MARKED: TIN R38E
 $\frac{1}{4}$ S2
 $\frac{1}{4}$ S11
1978
RLS 346

10" FIR N04W 54.7' MKD. $\frac{1}{4}$ S2 BT

ALL BT'S HAVE A RED PAINTED STRIPE AND A BT SIGN. THE NEW BT HAS A BRASS WASHER STAMPED RLS 346. THERE IS A 6' STEEL FENCE POST WITHIN 5' OF THE CORNER.



Office of..... COUNTY SURVEYOR..... County of..... UNION.....
State of..... OREGON....., I hereby certify that the within instrument was filed in this office
for record on the..... day of....., 19.....

..... by
(COUNTY OFFICIAL) (DEPUTY)

Form R6-7100-57 (9/71)

UNION COUNTY SURVEYOR

Date Received _____
☆ GPO-798-276

Date Filed _____

By _____

File No. 43-84 R

CERTIFIED RECORD OF LAND CORNER MONUMENTATION

E-19

History of original corner establishment:

Gray and Odell under G.L.O. Contract No. 120, dated May 27, 1867, set a post from which:

- A Pine, 4" dia., North, 4 lks.
- A Pine, 8" dia., South, 55 lks.

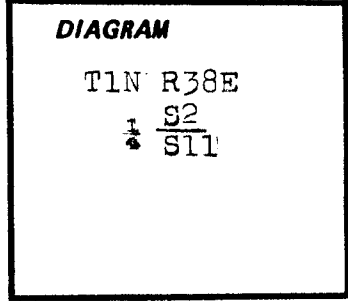
Wayne Harris, PLS 346, located the corner from the original BTs and set a 2"x 30" iron pipe with a brass cap marked:

From the corner:

- Original Pine, 24" dia., North, 2.6 ft.; with scribing visible.
- Original Pine, 22" dia., S21°W, 36.3 ft.; with scribing covered.

He marked a new BT:

- A Fir, 10" dia., N4°W, 54.7 ft.



T1N R38E
 $\frac{1}{4}$ $\frac{S2}{S11}$
 1978
 RLS 346

Description of corner evidence found:

I found a 2 1/2" iron pipe with a 2 1/2" brass cap marked as above in a mound of stone. From the corner:

- A Ponderosa Pine, 23" dia., North, 2.6 ft.; with scribing visible.
- A Ponderosa Pine, 22" dia., S21°W, 31.3 ft. (slope distance fits record); blaze grown over.
- A Douglas Fir, 15" dia., N4°W, 53.6 ft.; with scribing visible.

Description of monument and accessories I established to perpetuate the original location of this corner:

I marked new BTs;

- A Douglas Fir, 9" dia., S88°W, 21.6 ft.; marked: 1/4 S11 BT
- A Ponderosa Pine, 22" dia., N48°E, 24.4 ft.; marked: 1/4 S2 BT

BTs have blaze and a 6" band painted red, BT tags and "Land Survey Monument" signs. New BTs have, additionally, alum. "PLS 1832" washers nailed to the bottom of the blaze. There is a 6' steel fence post with a "Land Survey Monument" sign within 5' of the corner.

Measured to center of BTs using steel tape and staff compass. Magnetic declination set at 18°E.

Oct. 15, 1991

UNION COUNTY SURVEYOR

Date Received 12/9/91

Date Filed 12/12/91

By [Signature]

File No. 036-1991R

REGISTERED PROFESSIONAL LAND SURVEYOR

Fayette S. Munro

OREGON
 JULY 13, 1979
FAYETTE S. MUNRO
 1832

Office of..... County of.....
 State of....., I hereby certify that the within instrument was filed in this office
 for record on the..... day of....., 19.....
 by
 (COUNTY OFFICIAL) (DEPUTY)