

CERTIFIED RECORD OF LAND CORNER MONUMENTATION

History of original corner establishment:

The original survey by contract dated 1891;

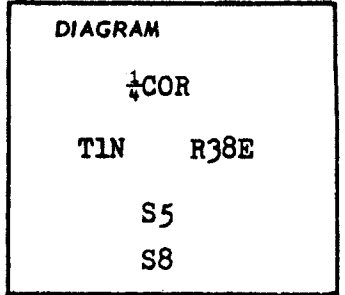
The original notes read;

Set the  $\frac{1}{4}$  Cor. from which;

A fir 14" in diam bears S23°W 12 lks. marked  $\frac{1}{4}$ SBT;

A fir 18" in diam bears S38°W 24 lks marked  $\frac{1}{4}$  SBT;

E-7



Description of corner evidence found:

No evidence of corner was found. Corner established by single proportion the field notes and agreement of parties concerned attached; Field work done by Boise Cascade Corp Engineers.

<b>UNION COUNTY SURVEYOR</b>	
Received _____	
Date Filed _____	
By _____	
File No. <u>37-84 R</u>	

Description of monument and accessories established to perpetuate the original location of this corner

At the position of the corner I set a 2" pipe with a brass cap on top to a depth of approx. two feet;

From the position of the corner I set the following bearing trees;

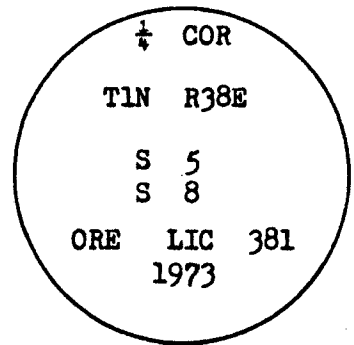
A tamarack 9" in diam bears N12°E a distance of 13.20 ft. scribed  $\frac{1}{4}$ SBT;

A tamarack 10" in diam bears S34°E a distance of 54.8 ft. scribed  $\frac{1}{4}$ SBT;

I placed USFS bearing tree signs on the new bearing trees.;

Distance to bearing trees measured along the surface of ground to BT;

I stamped the disk



Office of County Surveyor County of Union  
 State of Oregon, I hereby certify that the within instrument was filed in this office  
 for record on the 23 day of Oct., 1973, at 10 o'clock A.m., (signed)  
 \_\_\_\_\_ by \_\_\_\_\_  
 (COUNTY OFFICIAL) (DEPUTY)

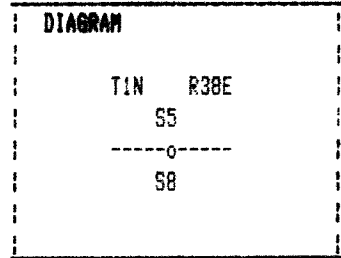
REGISTERED  
 PROFESSIONAL  
 LAND SURVEYOR

*J. G. Voelz*  
 OREGON  
 MAY 4, 1956  
 JAMES G. VOELZ  
 381

**CERTIFIED RECORD OF LAND CORNER MONUMENTATION**

E-7

History of original corner establishment: The USGLO record of John W. Kiabrell, U.S. Deputy Surveyor, under Contract No. 579, dated June 22, 1891 states: Set post 3 ft. long, 3 ins. square, 24 ins. in the ground for 1/4 Sec. Cor. marked 1/4 S on N. face.



from which  
 A six, 18 ins. diameter bears N.08°W., 24 lks. marked 1/4 S BT.  
 A six, 14 ins. diameter bears S.23°W., 12 lks. marked 1/4 S BT.  
 Restored by J. Voelz in 1973 at single proportionate distances per File 27-849:  
 Set a 2" iron pipe with brass cap stamped "1/4 COR T1N R38E S5/S8 ORE LIC 381 1973"

from which new bearing trees:  
 A 6" tamarack bears N.12°E., 13.2 ft. slope distance, scribed "1/4 S BT."  
 A 10" tamarack bears S.34°E., 54.8 ft. slope distance, scribed "1/4 S BT."

**Description of corner evidence found:**

A 2 1/2" iron pipe, by Voelz in 1973, firmly set, projecting 6" above the ground with a 3 1/2" brass cap stamped:

"1/4 COR"  
 T1N R38E  
 S5  
 S8  
 ORE LIC 381  
 " 1973 "

from which bearing trees by Voelz in 1973:  
 A 10" broken larch snag bears N.15°30'E., 13.5 ft. with scribe marks visible on a partially healed face.  
 A 12" larch bears S.25°30'E., 55.0 ft. with a healed blaze.

**Description of monument and accessories established to perpetuate the original location of this corner:**

and a new bearing tree:  
 A 6" W. fir bears N.13°W., 14.8 ft. scribed "1/4S5BT"  
 Set a 6" steel fence post F.S. signs 54-2 and 54-9 West, 5.0 ft.

All bearing trees have a 6" red band painted around the tree and the blazed face painted red. U.S.F.S. sign 54-2, BEARING TREE, and sign 54-9, LAND SURVEYING MONUMENT, are nailed to all bearing trees. All new bearing trees have double blazed faces with a brass washer stamped "PLS 1941" nailed into the lower blaze. Bearings are taken to the center of the tree at the root crown, and distances are measured to the root crown at the side and center of the tree. Bearings and Distances were measured with a staff compass (Decl. 20°E) and steel tape.  
 Witnesses: L. Fanning, S. Wescott.

Office of \_\_\_\_\_ County of \_\_\_\_\_

State of \_\_\_\_\_, I hereby certify that the within instrument was filed in this office

for record on the \_\_\_\_\_ day of \_\_\_\_\_, 19\_\_\_\_ at \_\_\_\_\_ O'clock \_\_\_\_\_ a., (signed)

\_\_\_\_\_ by \_\_\_\_\_  
 (COUNTY OFFICIAL) (DEPUTY)

I hereby certify that the above corner point was perpetuated as hereon

described on May 21, 1991.  
**UNION COUNTY**  
**SURVEYOR**

---

Date Received 11/14/91  
 Date Filed 1/22/92  
 By Morgan T. Blake  
 File No. 021-1992R

**REGISTERED**  
**PROFESSIONAL**  
**LAND SURVEYOR**

*Kristian O. DeGroot*

OREGON  
 JULY 17, 1981  
**KRISTIAN O. DEGROOT**  
 1941