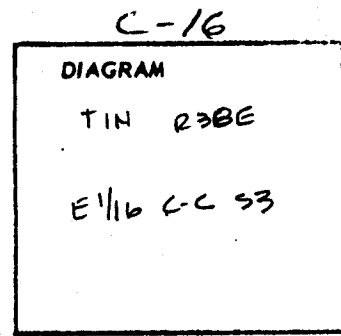


CERTIFIED RECORD OF LAND CORNER MONUMENTATION

History of original corner establishment:

Corner not previously established.



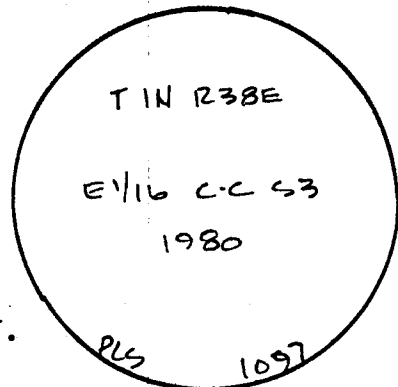
Description of corner evidence found:

N/A

* SEE ADDITIONAL RECORD FOR OBLITERATED BEARING TREES AT THIS CORNER.
 CONFIRMED VIA TELEPHONE WITH J. BUISMAN, 5-28-81 *J. Langley* DEPUTY CO. SURVEYOR

Description of monument and accessories I established to perpetuate the original location of this corner

At the position described above, I set a 2 1/2" x 30" iron pipe 18" in the ground with a 2' rock collar, with a brass cap marked as shown, from which I scribed BTs:



* A fir 10" in diam. bears S 46°36' E, 102.4' scribed CE 1/16 S 3 BT.

A fir 9" in diam. bears N 29°10' E, 75.4' scribed CE 1/16 S 3 BT.

I nailed a brass washer marked OPLS 1097 to BT blazes.

I set a steel fence post 5' North and 5' West with signs 54-2 and 54-2 and 54-4.

I painted a red band around the BTs and face of scribe.

I used a steel tape and Wild t-16 and measured a horizontal distance to the center of the BTs.

This corner was set 8/13/80. Witness by Patrick L. Murphy.

See map of survey.

**REGISTERED
PROFESSIONAL
LAND SURVEYOR**

James H. Buisman

OREGON
JULY 22, 1977
JAMES H. BUISMAN
1097

Office of..... County of.....
 State of....., I hereby certify that the within instrument was filed in this office
 for record on the day of

..... by
 (COUNTY OFFICIAL) (DEPUTY)

**UNION COUNTY
SURVEYOR**

Date Received _____

Date Filed _____

By _____

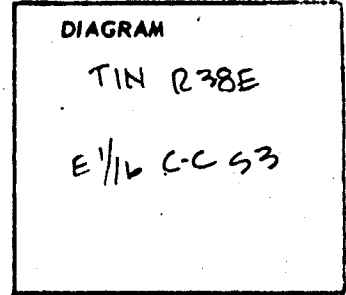
File No. 26-84 R

CERTIFIED RECORD OF LAND CORNER MONUMENTATION

C-16

History of original corner establishment:

Corner not previously established.



Description of corner evidence found:

N/A

* THESE BEARING TREES WERE OBLITERATED AND NEW BT'S MARKED AS PER ADDITIONAL RECORD. CONFIRMED VIA TELEPHONE WITH J. BUISMAN, 5-28-81 G. Langley, Deputy Co. Surveyor.

Description of monument and accessories I established to perpetuate the original location of this corner

At the position described above, I set a 2 1/2" x 30" iron pipe 18" in the ground with 2 ft. rock collar, with a Brass Cap marked as shown, from which I scribe BT's.


* Fir 5" S 69° 14' E, 4.8 ft, scribed CE 1/16 S 3 BT.

Fir 6" N 88° 26' W, 20.50 ft, scribed CE 1/16 S 3 BT.

I nailed a brass washer marked OPLS 1097 to BT blazers. I set a steel fence post 5 ft. North, 5 ft. West, with signs 54-2 and 54-4 & 54-2.

I painted a red band around BT's and face of scribe. I used a steel tape and WILD T16 and measured a horizontal distance to the center of the BTs.

This corner was set 8/13/80, witness by Patrick Murphy. See map of survey.



REGISTERED PROFESSIONAL LAND SURVEYOR

James H. Buisman

OREGON
JULY 22, 1977
JAMES H. BUISMAN
1097

Office of County of

State of, I hereby certify that the within instrument was filed in this office for record on the day of

..... by

(COUNTY OFFICIAL)

(DEPUTY)

UNION COUNTY SURVEYOR
Date Received _____
Date Filed: GPO 796-333
By _____
File No. 27-84 R