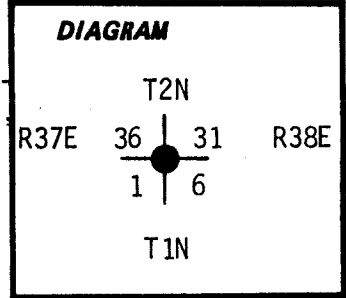


**CERTIFIED RECORD OF LAND CORNER MONUMENTATION**

(T1N R38E)

Index File No. A-1

History of original corner establishment: Record of the original survey by Jacob C. Cooper, 1881, states: Set post, 5 ft. long, 6 ins. square, 2 ft. in the ground in heavy Fir timber and dense undergrowth sloping east for cor. to Twps. 1 and 2 N, R. 37 and 38 E. marked: T2N S31 on NE



R38E S6 on SE

T1N S1 on SW

R37E S36 on NW with 6 notches on each edge, from which

A Fir, 14 ins. diam. bears S47°E 43 lks. dist., marked T1N R38E S6 BT,

A Fir, 9 ins. diam. bears N20°E 13 lks. dist. marked T2N R38E S31 BT,

A Fir, 10 ins. diam. bears N 19°W 32 lks. dist. marked T2N R37E S36 BT,

A Fir, 10 ins. diam. bears S36°W 65 lks dist. marked T1N R37E S1 BT.

Record of the Resurvey of the E. Bdy. of T2N, R37E, by C. Campbell, 1901, states:

...At the corner of Tps. 1 and 2 N., R's. 37 and 38 E, which is a post, firmly set marked and witnessed as described by the Surveyor General with the exception of the NE and NW bearing trees which have entirely rotted away. I mark a Spruce, 16 ins.

diam. bears N 60°E 68 lks dist. marked T2N R38E S31 BT. A Larch, 10 ins. diam. bears N 85°W 32 lks. dist. marked T2N R37E S36 BT.

Description of Corner Evidence Found: No trace remains of the original corner post. We establish the true corner point in the following relationship to the remains of the original and resurvey bearing trees:

An orig. 10" Fir, now a 38" stump, we open and find good scribing "BT", bears S36°W 42.9 ft.,

And an orig. 14" Fir, now a stump hole, the tree is completely rotted away, bears S44°E 28.4 ft.

A resurvey BT, a 10" Larch, now a 28" White Fir, we open and find scribing "T2", bears N85°W 21.1 ft.,

And a resurvey BT, a 16" Spruce, now a 24" snag, 6 ft. tall, no marks or scars visible bears N 60°E 46.2 ft.

No trace remains of the original NE and NW bearing trees.

Description of monument and accessories established to perpetuate the original location of this corner:

At the true corner point, we set a 2"x30" galvanized Iron Pipe, 26" in the ground on a gentle E slope approx. 30 ft. N of a spring branch, with brass cap attached, marked:

And mark the following new BT's:

An 8" White Fir, scribed "T2N R38E S31 BT" on a double blaze bears N47°E 37.3 ft.,

A 12" White Fir, scribed "T1N R38E S6 BT" on a double blaze bears S71°E 32.0 ft.,

An 18" Spruce, scribed "T1N R37E S1 BT" on a double blaze bears S 11½°W 42.6 ft.,

And a 12" Spruce, scribed "T2N R37E S36 BT" on a double blaze bears N 19°W 38.2 ft.

Attached brass washer stamped "LS 1099" to lower blaze of new BT's;



Placed steel fencepost 5 ft. north of monument with sign 54-4 attached.

Attached signs and painted BT's per Standard Specifications for Cadastral Survey, U.S.F.S. Region 6, Oct. 1979.

I hereby certify the above described monument was established as herein described on Oct. 2, 1980

Witness: John Curtiss

Compass Declination: 20° East



Office of..... County Surveyor..... County of..... Union.....

State of..... Oregon....., I hereby certify that the within instrument was filed in this office

for record on the..... day of....., 19.....

..... by ..... (COUNTY OFFICIAL) (DEPUTY)

