

1981-046

BE IT REMEMBERED, that a regular term of the County Court of the State of Oregon, for the County of Union, sitting for the transaction of County business, begun and held at the Court House in the City of La Grande, in said County and State, on Wednesday, the 16th day of December, A.D., 1981, the same being the first Wednesday of said month and the time fixed by law for holding a regular term of said Court, when were present:

The Honorable	Earle C. Misener	County Judge
	F. Joe Garlitz	Commissioner
	Mike Caldwell	Commissioner
	Shirley Bolin	Clerk
	Robert Price	Sheriff
	Barbara Dean	Tax-Treasurer

WHEN, on Wednesday, the 16th day of December, A.D., 1981, or the third Judicial day of said term, among others, the following proceedings were had, to-wit:

IN THE MATTER OF	)	
THE VACATION OF	)	
PORTIONS OF	)	COURT ORDER #81-49
COUNTY ROAD NO. 516	)	
TO ADJACENT LANDOWNERS	)	

WHEREAS, Union County Court meeting in special session December 16, 1981, did hold a public hearing to consider the vacation of County Road No. 516, the first portion commencing approximately 1/2 mile south of the City of Union at the beginning point of County Road No. 516, at a point 100 feet west of the La Grande North Powder Highway No. 237, in the northwest corner of the northwest quarter, of the southwest quarter of Section 30, Twp. 4S, Range 40 EWM, and running first south and then east terminating (approximately 185 feet to the west) of Ramo Flats Road No. 69 at a point in the northwest quarter of the southeast quarter of Section 30, Twp. 4S, Range 40 EWM, and the second portion beginning approximately 3.6 miles south of the City of Union at a point on the Ramo Flats Road at the cattleguard at the northeast corner of the southwest quarter, of the northwest quarter of Section 9, Twp. 5S, Range 40 EWM, and running first south and then west to a point at the terminus of County Road No. 516, 250 feet west of the La Grande/ North Powder Highway No. 237 at the northwest corner of the southwest quarter, of the northeast quarter of Section 20, Twp. 5S, Range 40 EWM, located in Union County, Oregon; and


WHEREAS, these portions of County Road No. 516 are not now used as a part of the County Road System, are useless as a part of the general road system, dangerous and an unnecessary maintenance burden upon the County, and the public and the County would be benefitted by their vacation to adjacent landowners; and


WHEREAS, the County Court, on its own motion, desires to vacate said portions of County Road known as County No. 516, as the same appears on the attached map, marked Exhibit #1; and

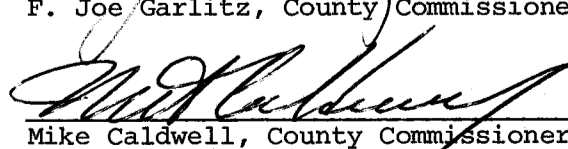
WHEREAS, the adjacent landowners were notified and the notice was posted in three public places in the vicinity of the said road; and

WHEREAS, the public would be benefitted by the vacation of the road, it is HEREBY ORDERED that County Road No. 516 heretofore described as the same that appears on the attached map marked Exhibit #1 be vacated.

DATED this 16 day of Dec, 1981.

  
 Earle C. Misener, County Judge

  
 F. Joe Garlitz, County Commissioner

  
 Mike Caldwell, County Commissioner

SEE MAP 4S 39

Beginning #516

35.35

LOT 6000  
76.25 Ac

Beginning #277

LOT 6101  
0.88 Ac

LOT 40.00

LOT 40.00

LOT 40.00

LOT 40.00

LOT 40.00

LOT 40.00

LOT 40.00

LOT 40.00

LOT 40.00

LOT 40.00

LOT 40.00

LOT 40.00

LOT 40.00

LOT 40.00

LOT 40.00

LOT 40.00

LOT 40.00

LOT 40.00

LOT 40.00

LOT 40.00

LOT 40.00

LOT 40.00

LOT 40.00

LOT 40.00

LOT 40.00

LOT 40.00

LOT 40.00

LOT 40.00

LOT 40.00

LOT 40.00

LOT 40.00

LOT 40.00

LOT 40.00

LOT 40.00

LOT 40.00

31

5-6

32

33

T4S R40E

T5S R40E

39.91 39.94

LOT 3 39.33

LOT 2 39.87

LOT 1 38.4

LOT 4 38.51

LOT 3 39.14

LOT 2 39.77

LOT 1 40.39

LOT 4 40.75

LOT 3 40.84

LOT 2 40.94

800 8,199.61 ac

800 4,326.6 ac

1000 2,898 ac

6

5

4

5-13

5-8

9

3

LAGRANDE OLD PLYES RD

OREGON NORTH

UPRR

COOPERED TRAIL

Terminus #550

Terminus #516

Beginning #530

#516

3400 1.00 ac SEE DETAIL SHEET

3300 1.93 ac

3000 80.0 ac

3600 9.79 ac

3700 320.00 ac

LOT 2 40.02

19

20

5-13

21

5200

5200 147.30 ac

5200

5000

5000

5000

5000

5000

5000

5000

5000

5000

5000

5000

5000

5000

5000

5000

5000

5000

5000

5000

5000

5000

5000

5000

5000

5000

5000

5000

5000

5000

5000

5200

5200

5200

5200

5200

5200

5200

5200

5200

5200

5200

5200

5200

5200

5200

5200

5200

5200

5200

5200

5200

5200

5200

5200

5200