

1981-015

BE IT REMEMBERED, that a regular term of the County Court of the State of Oregon, for the County of Union, sitting for the transaction of County business, begun and held at the Court House in the City of La Grande, in said County and State, on Wednesday, the 5th day of August, A.D., 1981, the same being the first Wednesday of said month and the time fixed by law for holding a regular term of said Court, when were present:

The Honorable	Earle C. Misener	County Judge
	F. Joe Garlitz	Commissioner
	Mike Caldwell	Commissioner
	Shirley Bolin	Clerk
	Robert Price	Sheriff
	Barbara Dean	Tax-Treasurer

WHEN, on Wednesday, the 19th day of August, A.D., 1981, of the 3rd Judicial day of said term, among others, the following proceedings were had, to-wit:

IN THE MATTER OF THE)	COURT ORDER # 81-16
VACATION OF TWO (2))	
PORTIONS OF LADD CANYON)	
MARKET ROAD AND BEESWAX)	
GRADE AS A ROAD OF)	
PUBLIC USE)	

On this day this matter came up for hearing and the Court in special session pursuant to ORS 363.565 through 368.580 did consider the matter of the vacation of those portions of the Old Ladd Canyon County Road, part of County Road No.23. The three (3) pieces of road are located in Township 4 South, Range 38 East of the Willamette Meridian, Sections 23-24-25. The first section being eight hundred (800) feet in length; the second section being nine hundred (900) feet in length; the third section being eight hundred (800) feet in length; making an approximate total length of two thousand five hundred (2,500) feet. The same appears on the attached Exhibit #1.

FINDINGS OF FACT


The County Court finds that the said portions of County Road is burdensome to maintain, is not needed as a part of the County Road system, has not been used as a part of said County Road system for several years, and these portions of Ladd Canyon County Road and Beeswax Grade are completely isolated from the County Road system.

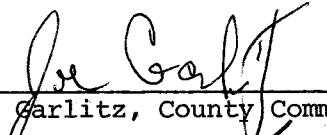
The Court further finds that no person or persons residing on the County Road and depending thereon for access will be adversely affected by its closure.

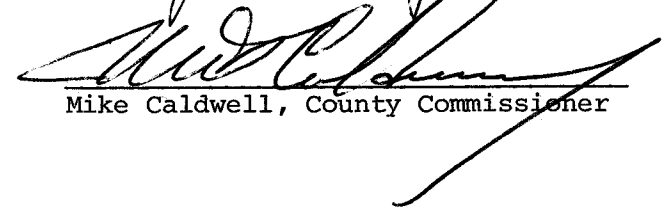
ORDER

IT IS HEREBY ORDERED that the portions of Old Ladd Canyon County Road, part of County Road No.23 and Beeswax Grade be vacated pursuant to the map attached hereto and marked Exhibit #1.

DATED this 19th day of September, 1981.


 Earle C. Misener, County Judge


 F. Joe Garlitz, County Commissioner


 Mike Caldwell, County Commissioner

#400
320.0 Ac

15
2200

14

13

Boothman

5500
160.0 Ac

5500
1,522.49 Ac.

SEE DETAIL SHEET
4000
1.0 AC
3901
0.6 AC

79.80 CH
N 87°44'W

5200.4
10806 AC.

State
of
Oregon

FD. SEC COR.
E 656 POST IN
MR. ROCK.

22

5700
1,106.15 Ac.

23

Boothman

24

5700

2200

79.75 CH
N 87°49'W

79.86 CH
S 87°45'W

100' ROAD R/W
EASEMENT TO
BLN BY DV153-249

26

25

560
5600 TI

79.86 CH
N 87°54'W

80.10 CH
S 87°51'W

80.45 CH
N 87°48'W

2200

34

35

36

RELOCATED
4100
7.80 AC

5600 TI

5600 TI

80.44 CH
N 87°37'W

80.67 CH
N 87°37'W

FD. SEC COR.
BLK 2 MOD.
11/1/83

U.S. HWY.
LADD
180N
CREEK

LINE